

RESOLUTION

RE: Jurisdictional Transfer of Hungry Hollow Road to Vermilion County


WHEREAS, the Vermilion County Board and Danville Township entered into an agreement for the transfer of jurisdiction of Hungry Hollow Road (FAU 7000) to the County Highway System; and

WHEREAS, providing for the addition of Hungry Hollow Road (FAU 7000) starting at the east edge of pavement of Henning Road easterly 2.49 miles to the corporate limit of the City of Danville to the County Highway System in Vermilion County, Illinois; and

NOW, THEREFORE, BE IT RESOLVED, that the above location, with Department of Transportation approval, be added to the County Highway System of Vermilion County and that said route be identified as County Highway 32 from the east edge of pavement of Henning Road easterly 2.49 miles to the corporate limit of the City of Danville; and

BE IT FURTHER RESOLVED, that the County Clerk is hereby directed to transmit four certified copies of this Resolution and upon execution, the "LOCAL AGENCY AGREEMENT FOR JURISDICTIONAL TRANSFER" as executed by the County to the State of Illinois Department of Transportation through the Regional Engineer's Office at Paris, Illinois.

PRESENTED, APPROVED and RESOLVED, by the County Board of Vermilion County, Illinois, at the April 16, 2024 A.D. Session.


Chairman, Vermilion County Board

Aye 15 Nay 0 Absent 11 Abstain 0

1 vacancy

ATTEST:


Clerk of the County Board (w)

Resolution Number 24-0406

RE: Jurisdictional Transfer of Hungry Hollow Road to Vermilion County

APPROVED BY TRANSPORTATION COMMITTEE:
April 16, 2024

Joe Eakle (Chair) (Aye) Nay Absent Abstain

Robert Boyd Aye Nay (Absent) Abstain

Craig Golden (Aye) Nay Absent Abstain

Kevin Green (VC) Aye Nay (Absent) Abstain

Mark Steinbaugh (Aye) Nay Absent Abstain

Mitch Weaver Aye Nay (Absent) Abstain

Dan Wright Aye Nay (Absent) Abstain

LARRY BAUGHN (AYE)

Resolution Number 24-0406



Jurisdictional Transfer Agreement
(Local Public Agency to Local Public Agency)

CONVEYOR

Local Public Agency No. 1

 LPA Type County

RECIPIENT

Local Public Agency No. 2

 LPA Type County

In accordance with authority granted in Section 4-409 of the Illinois Highway Code, this agreement is made and entered into between the above Local Public Agency No. 1 hereinafter referred to as "Conveyor" and the above Local Public Agency No. 2, hereinafter referred to as "Recipient", to transfer the jurisdiction of the designated location from the Conveyor to the Recipient.

Location Description

Road Name	Route(s)	Length (miles)
Hungry Hollow RD	FAU 7000	2.49

Key Route(s) Information

Termini

This transfer does not does include NBIS Structure No(s)

Include For Township/Road Districts Only

WHEREAS, the authority to make changes to the Township/Road District System is granted to the Highway Commissioner under Section 6-201.3 of the Illinois Highway Code. The Conveyor Agrees to prepare a map of the above location and attach a copy of such location map hereto as Addendum No. 1

Include For Counties Only

WHEREAS, the authority to make changes to the County Highway System is granted to the County by Section 5-105 of the Illinois Highway Code. NOW THEREFORE IT IS AGREED that the County Board of said County will pass a resolution providing for the transfer of the above location and shall attach hereto and make a part thereof a copy a location map as Addendum No. 1 and an original of the resolution as an Addendum, and

IT IS MUTUALLY AGREED, that this jurisdictional transfer will become effective (check one):

Upon IDOT approval calendar days after other

Attachments



Additional information and/or stipulations, if any, are hereby attached and identified below as being a part of this agreement.

Location Map (Addendum No.1)

Ordinance/Resolution (Addendum No. 2)

IT IS FURTHER AGREED, that the provisions of this agreement shall be binding upon and inures to the benefit of the parties hereto, their successor and assigns.

Signatures

APPROVED BY CONVEYOR	APPROVED BY RECIPIENT
Name of Local Public Agency Official A.J. Wright	Name of Local Public Agency Official Larry Baughn
Title Township Road Commissioner	Title County Board Chairman
Local Public Agency Official Signature & Date  4/17/24	Local Public Agency Official Signature & Date 

STATE OF ILLINOIS
DEPARTMENT OF TRANSPORTATION

APPROVED

Director

Office of Highways Project Implementation Signature & Date




Illinois Department of Transportation

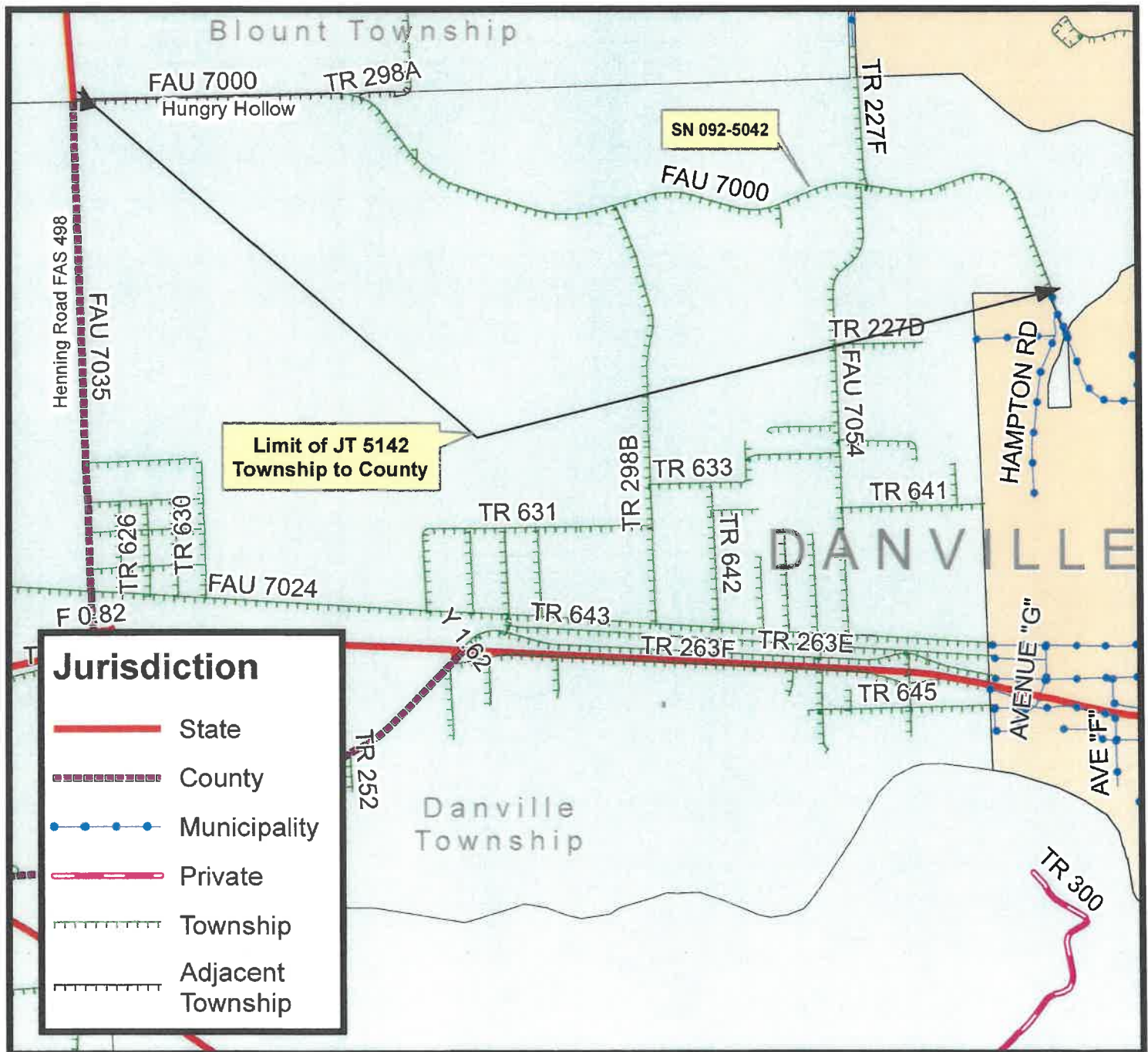
Jurisdictional Transfer

DANVILLE TOWNSHIP RD
TO VERMILION COUNTY

HUNGRY HOLLOW ROAD
092 97000 00000



From east edge of pavement of Henning Road (FAS 498) easterly 2.49 miles to corporate limit of the City of Danville, in its entirety, including SN 092-5042.



Blount Township Road District
22217 Henning Road
Danville, IL 61834

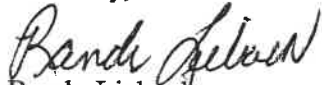
April 8, 2024

Vermilion County Highway Department
2732 Batestown Road
Oakwood, Illinois, 61858

To Whom It May Concern,

Jurisdiction of Hungry Hollow Road was transferred to Danville Township from the State of Illinois, Department of Transportation from Henning Road to the corporate limits of Danville in its entirety in 1997. Danville Township and the Vermilion County Highway Department are desirous to enter into an agreement to transfer jurisdiction of Hungry Hollow Road to Vermilion County. Acknowledging that 0.60 miles of Hungry Hollow Road borders Blount Township, as Blount Township Road Commissioner, I concur with the transfer of jurisdiction to Vermilion County.

Sincerely,



Randy Liebach

Blount Township Road Commissioner