

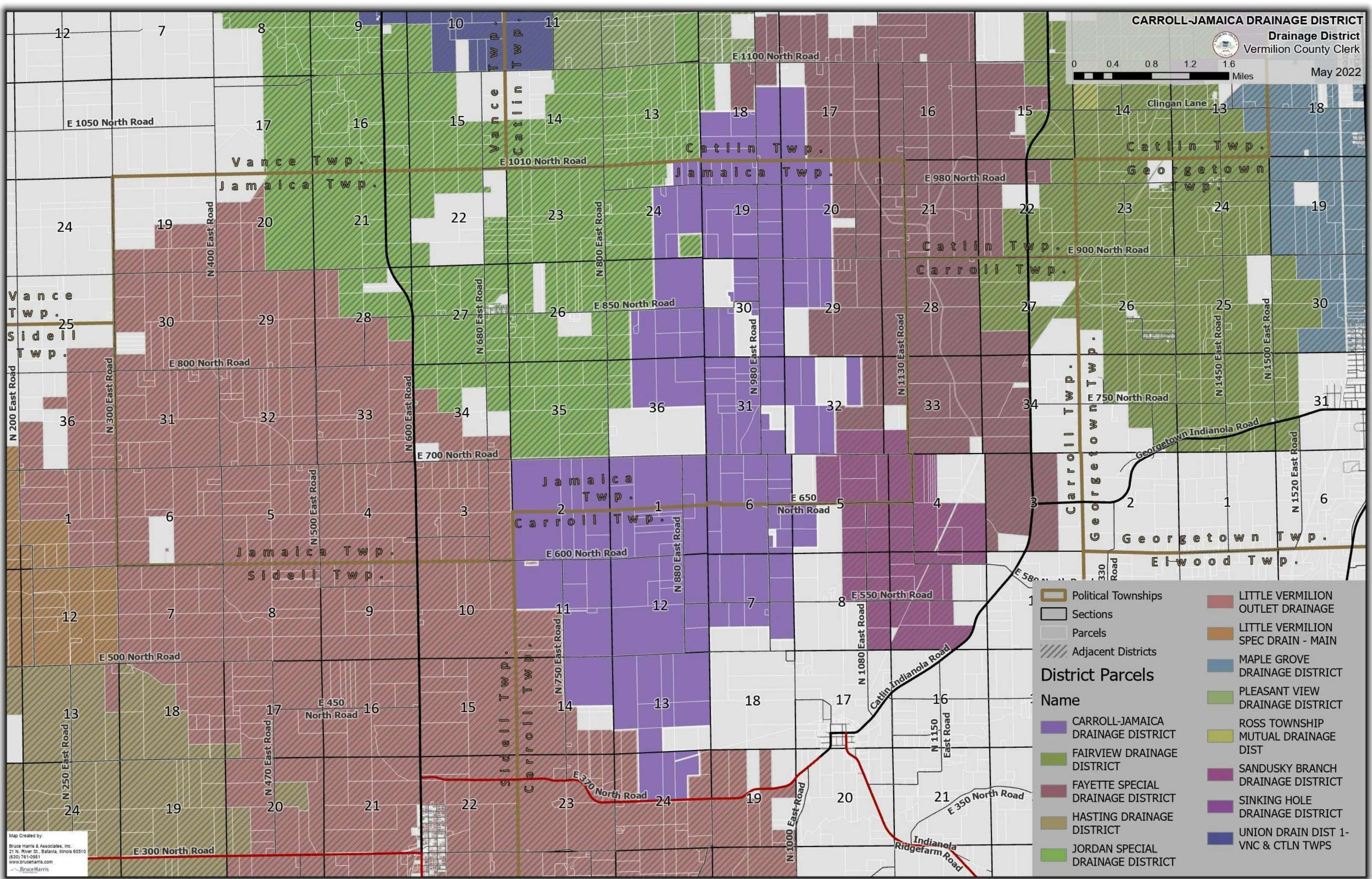

- Political Townships
- Sections
- Parcels
- Adjacent Districts

District Parcels

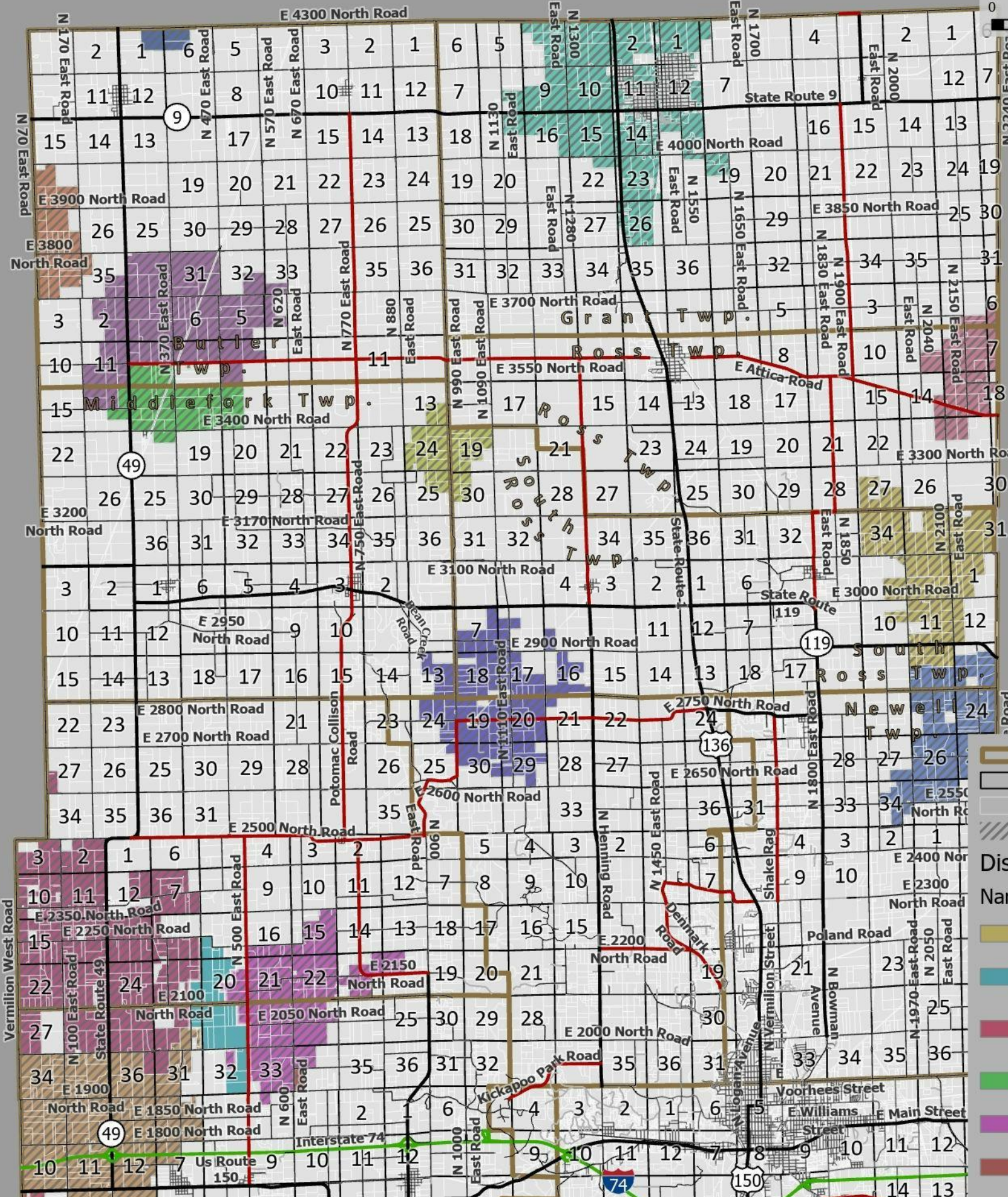
Name

- ALVIN DRAINAGE DISTRICT
- UNION DRAIN DIST 1-NEWL & SROS TWPS

Map Created by:
 Bruce Harris & Associates, Inc.
 21 N. River St., Batavia, Illinois 60510
 (630) 761-0951
 www.bruceharris.com
 Bruce Harris



	Political Townships		LITTLE VERMILION OUTLET DRAINAGE
	Sections		LITTLE VERMILION SPEC DRAIN - MAIN
	Parcels		MAPLE GROVE DRAINAGE DISTRICT
	Adjacent Districts		PLEASANT VIEW DRAINAGE DISTRICT
District Parcels			CARROLL-JAMAICA DRAINAGE DISTRICT
Name			FAIRVIEW DRAINAGE DISTRICT
	FAYETTE SPECIAL DRAINAGE DISTRICT		ROSS TOWNSHIP DRAINAGE DIST
	HASTING DRAINAGE DISTRICT		SANDUSKY BRANCH DRAINAGE DISTRICT
	JORDAN SPECIAL DRAINAGE DISTRICT		SINKING HOLE DRAINAGE DISTRICT
	UNION DRAIN DIST 1-VNC & CTLN TWPS		



- Political Townships
 - Sections
 - Parcels
 - Adjacent Districts
- District Parcels Name**
- ALVIN DRAINAGE DISTRICT
 - CENTER CREEK DRAINAGE DISTRICT
 - CONKEY BRANCH SPECIAL DRAINAGE-SUB 1
 - ELLIS DRAINAGE DISTRICT
 - FEATHER CREEK DRAINAGE DISTRICT
 - FEATHER CREEK DRAINAGE DISTRICT 1
 - FOUNTAIN CREEK DRAINAGE DISTRICT
 - HOOPESTON DRAINAGE DISTRICT
 - JAMESBURG SPECIAL DRAINAGE DISTRICT
 - JOHNSON DRAINAGE DISTRICT
 - PLEASANT HILL DRAINAGE DISTRICT
 - ROSS TOWNSHIP
 - MUTUAL DRAINAGE DIST
 - STONEY CREEK DRAINAGE DISTRICT
 - SUGAR CREEK DRAINAGE DISTRICT
 - UNION DRAIN DIST 1-NEWL & SROS TWPS
 - UNION DRAIN DIST 1-OGDEN & OKWD TWPS



Us Route 150

Vermilion West Road

N 100 East Road

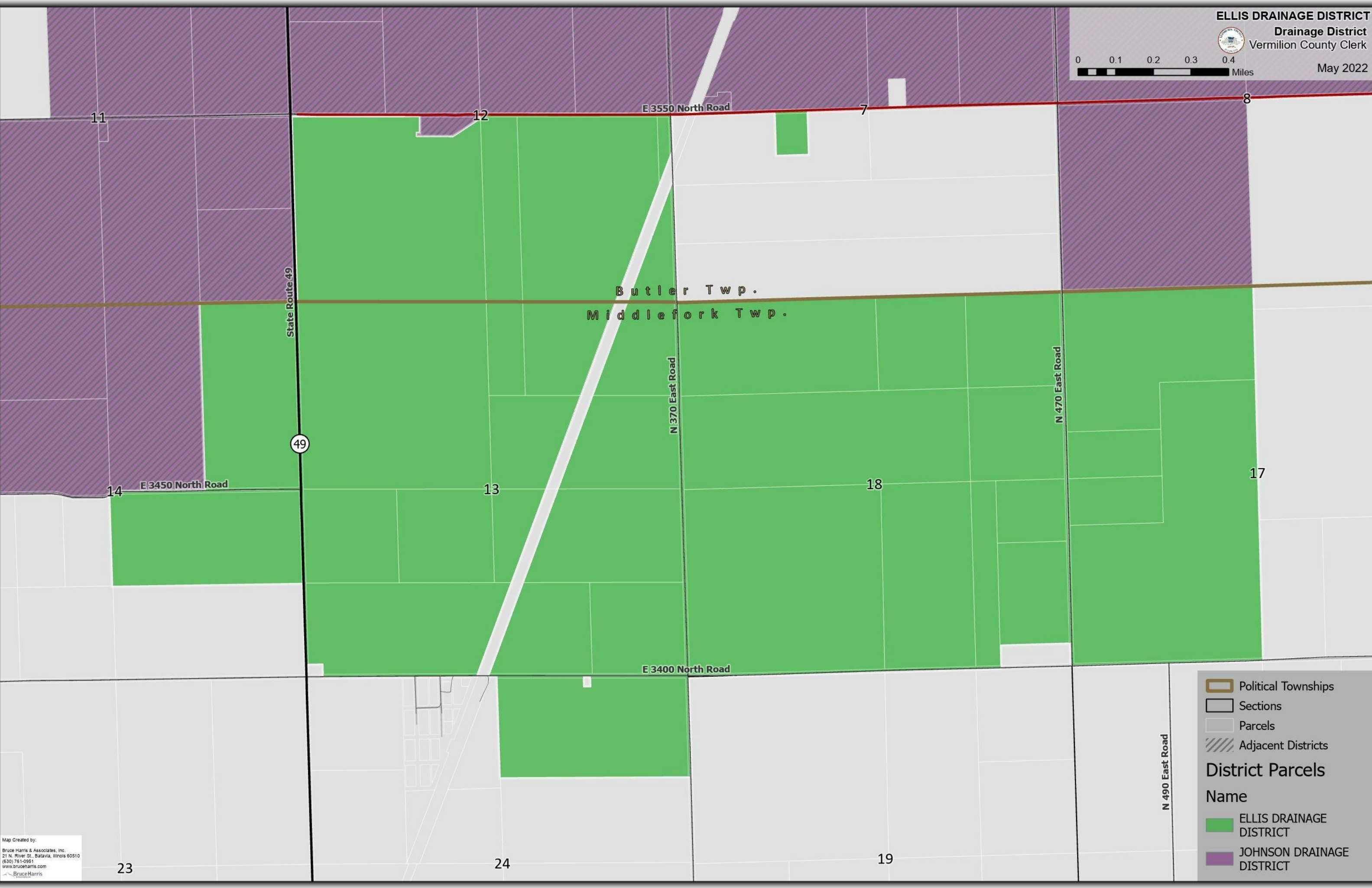

15

- Political Townships
- Sections
- Parcels
- Adjacent Districts



District Parcels

Name

- CONKEY BRANCH SPECIAL DRAINAGE-SUB 1
- UNION DRAIN DIST 1- OGDEN & OKWD TWPS



Political Townships
 Sections
 Parcels
 Adjacent Districts
District Parcels
Name
 ELLIS DRAINAGE DISTRICT
 JOHNSON DRAINAGE DISTRICT



Vermilion West Road

Champaign Avenue

N Vermilion Avenue
Chicago Avenue
Wabash Avenue

Allen Street

E 300 North Road

N 100 East Road

N 250 East Road

E 200 North Road

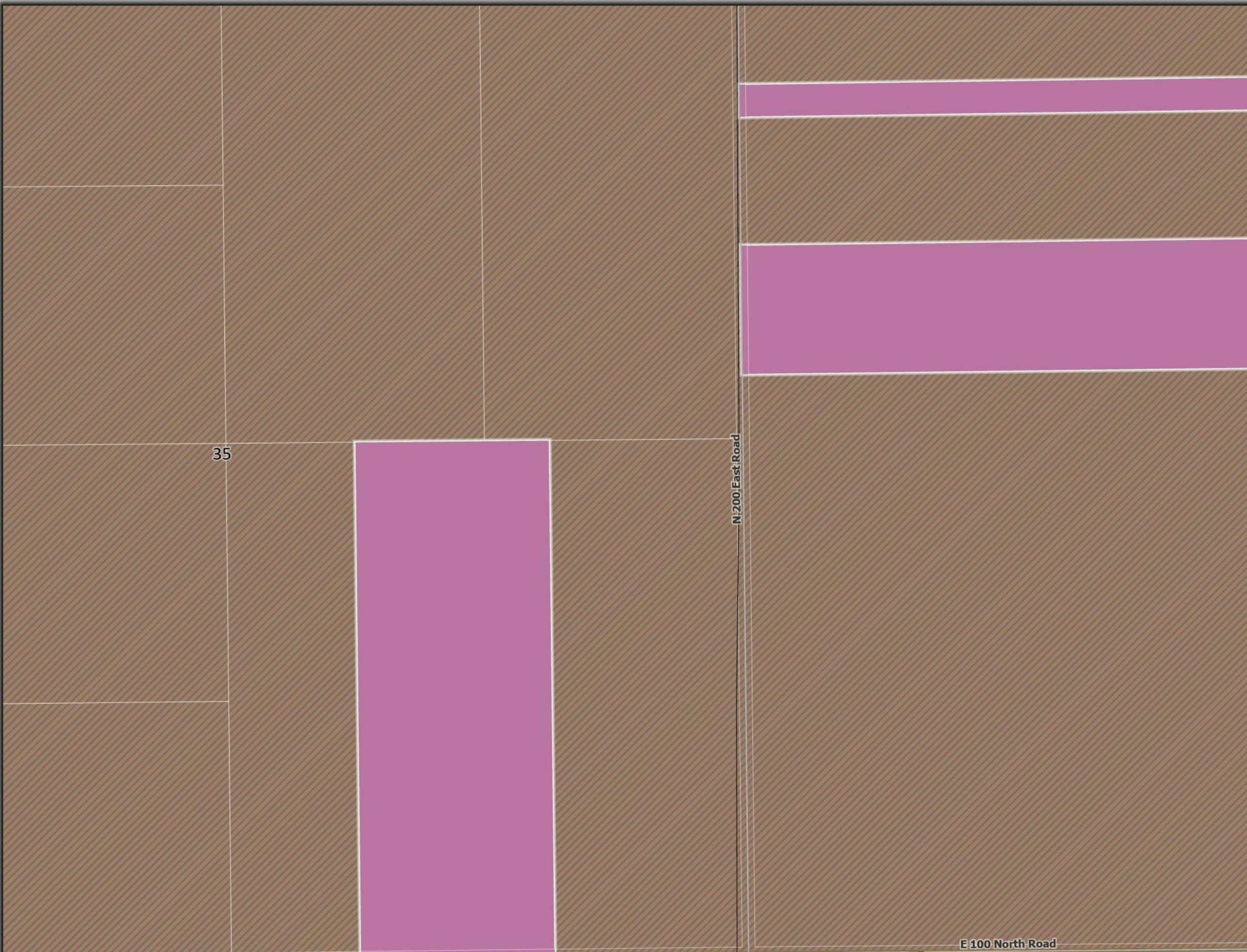

State Route 49

N 200 East Road

E 100 North Road

ast Road

Political Townships	EMBARRASS RIVER SPECIAL - SUB 8
Sections	HASTING DRAINAGE DISTRICT
Parcels	LITTLE VERMILION OUTLET DRAINAGE
Adjacent Districts	LITTLE VERMILION SPEC DRAIN - MAIN
District Parcels	
Name	
EMBARRASS RIVER SPECIAL - MAIN	UNION DRAIN DIST 1-NEWMAN & MRDK SUB1
EMBARRASS RIVER SPECIAL - SUB 1	UNION DRAIN DIST 1-SIDELL & YOUNG AM



Legend

- Political Townships
- Sections
- Parcels
- Adjacent Districts

District Parcels

Name

- EMBARRASS RIVER SPECIAL - MAIN
- EMBARRASS RIVER SPECIAL - SUB 1
- UNION DRAIN DIST 1- SIDELL & YOUNG AM



Vermilion West Road

N 100 East Road

Champaign Avenue

State Route 49

Hannah Street

Walnut Street

Chestnut Street

N Vermilion Avenue

Chicago Avenue

Wabash Avenue

Elm Street

Main Street

Yates Street

Allen Street

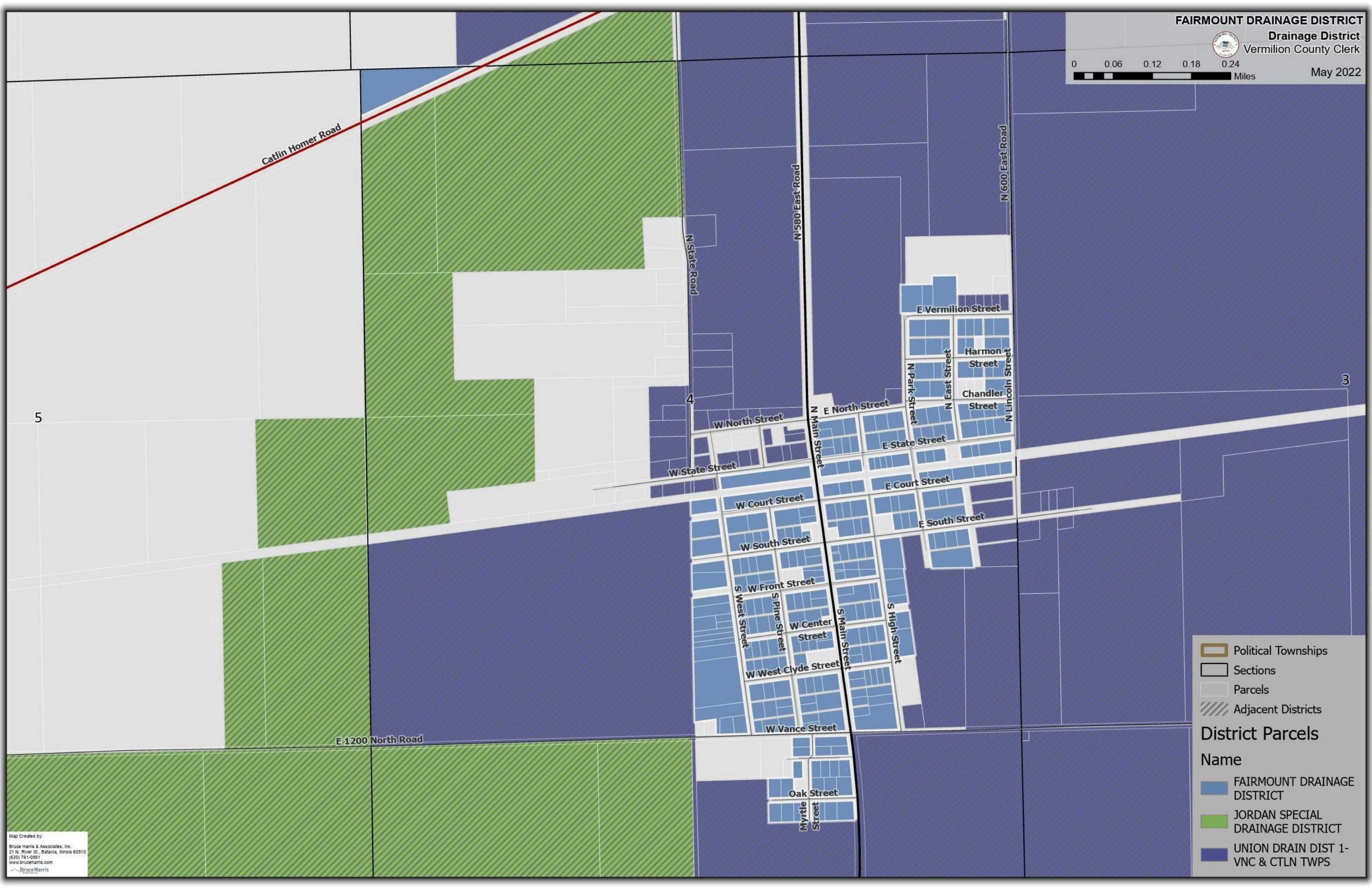
E 300 North Road

22

23

27

Political Townships
 Sections
 Parcels
 Adjacent Districts
District Parcels
Name
 EMBARRASS RIVER SPECIAL - MAIN
 EMBARRASS RIVER SPECIAL - SUB 8
 HASTING DRAINAGE DISTRICT
 LITTLE VERMILION SPEC DRAIN - MAIN



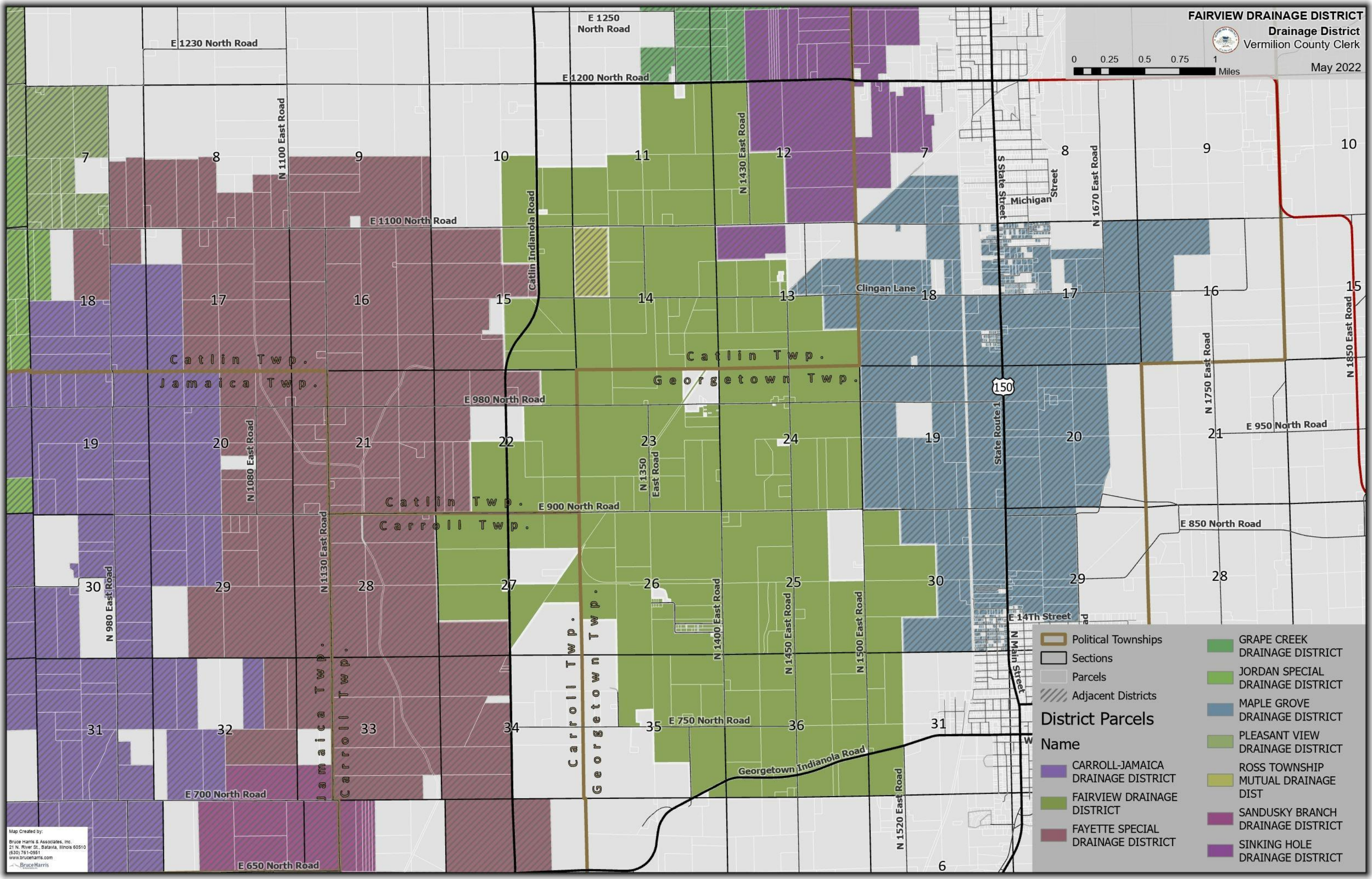
District Parcels

Name

- FAIRMOUNT DRAINAGE DISTRICT
- JORDAN SPECIAL DRAINAGE DISTRICT
- UNION DRAIN DIST 1-VNC & CTln TWPS

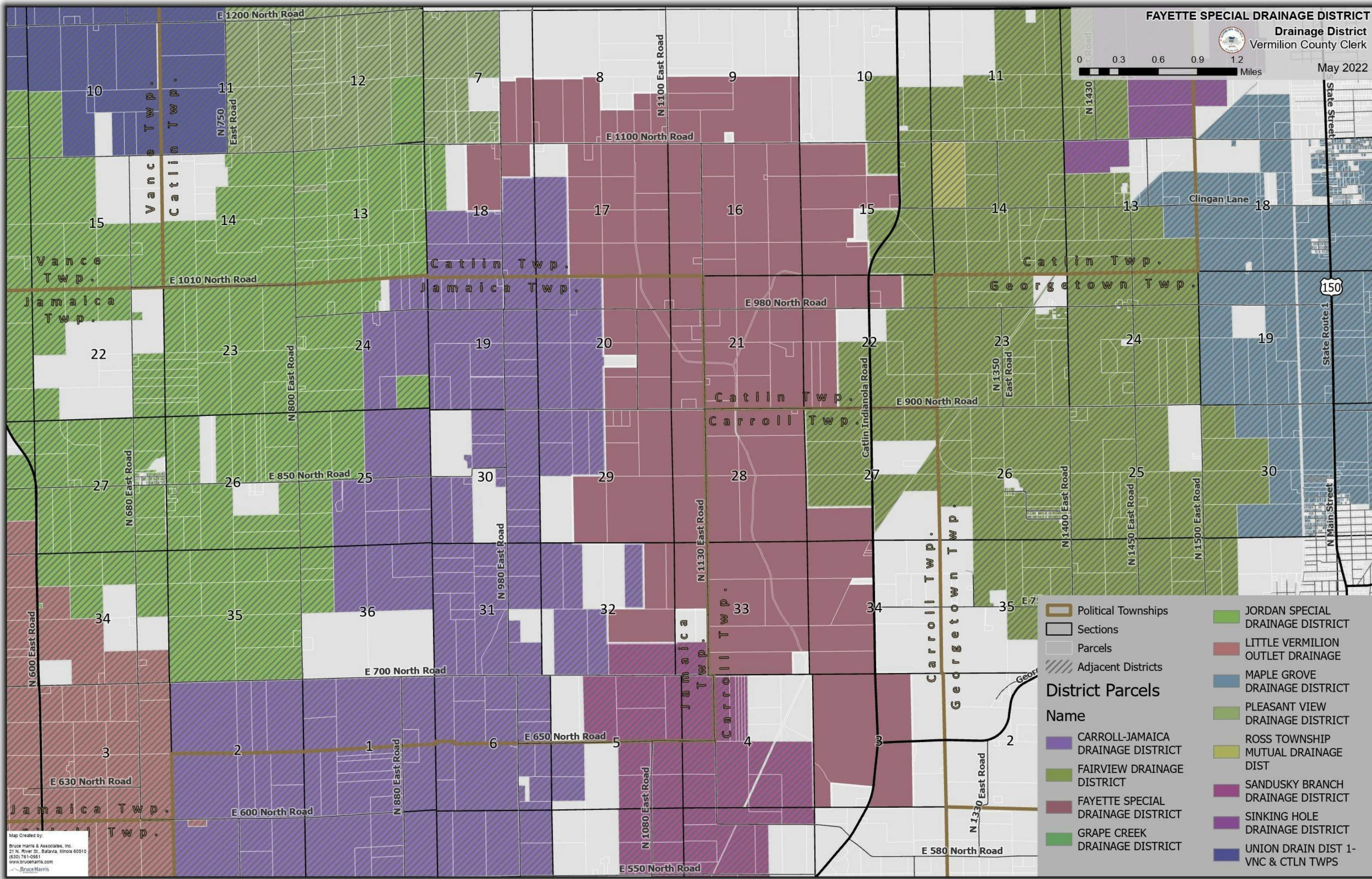
Legend:

- Political Townships
- Sections
- Parcels
- Adjacent Districts



Political Townships	GRAPE CREEK DRAINAGE DISTRICT
Sections	JORDAN SPECIAL DRAINAGE DISTRICT
Parcels	MAPLE GROVE DRAINAGE DISTRICT
Adjacent Districts	PLEASANT VIEW DRAINAGE DISTRICT
District Parcels	ROSS TOWNSHIP MUTUAL DRAINAGE DIST
Name	SANDUSKY BRANCH DRAINAGE DISTRICT
CARROLL-JAMAICA DRAINAGE DISTRICT	SINKING HOLE DRAINAGE DISTRICT
FAIRVIEW DRAINAGE DISTRICT	
FAYETTE SPECIAL DRAINAGE DISTRICT	

Map Created by:
Bruce Harris & Associates, Inc.
21 N. River St., Batavia, Illinois 60510
(630) 761-0951
www.bruceharris.com
Bruce Harris




Political Townships

- Sections
- Parcels
- Adjacent Districts

District Parcels

Name	Color/Pattern
CARROLL-JAMAICA DRAINAGE DISTRICT	Light Purple
FAIRVIEW DRAINAGE DISTRICT	Light Green
FAYETTE SPECIAL DRAINAGE DISTRICT	Light Red
GRAPE CREEK DRAINAGE DISTRICT	Light Green
JORDAN SPECIAL DRAINAGE DISTRICT	Light Green
LITTLE VERMILION OUTLET DRAINAGE	Light Red
MAPLE GROVE DRAINAGE DISTRICT	Light Blue
PLEASANT VIEW DRAINAGE DISTRICT	Light Green
ROSS TOWNSHIP MUTUAL DRAINAGE DIST	Light Yellow
SANDUSKY BRANCH DRAINAGE DISTRICT	Light Purple
SINKING HOLE DRAINAGE DISTRICT	Light Purple
UNION DRAIN DIST 1-VNC & CTLN TWPS	Light Blue



E 1950 North Road 34

N 600 East Road

E 1900 North Road

Political Townships

Sections

Parcels

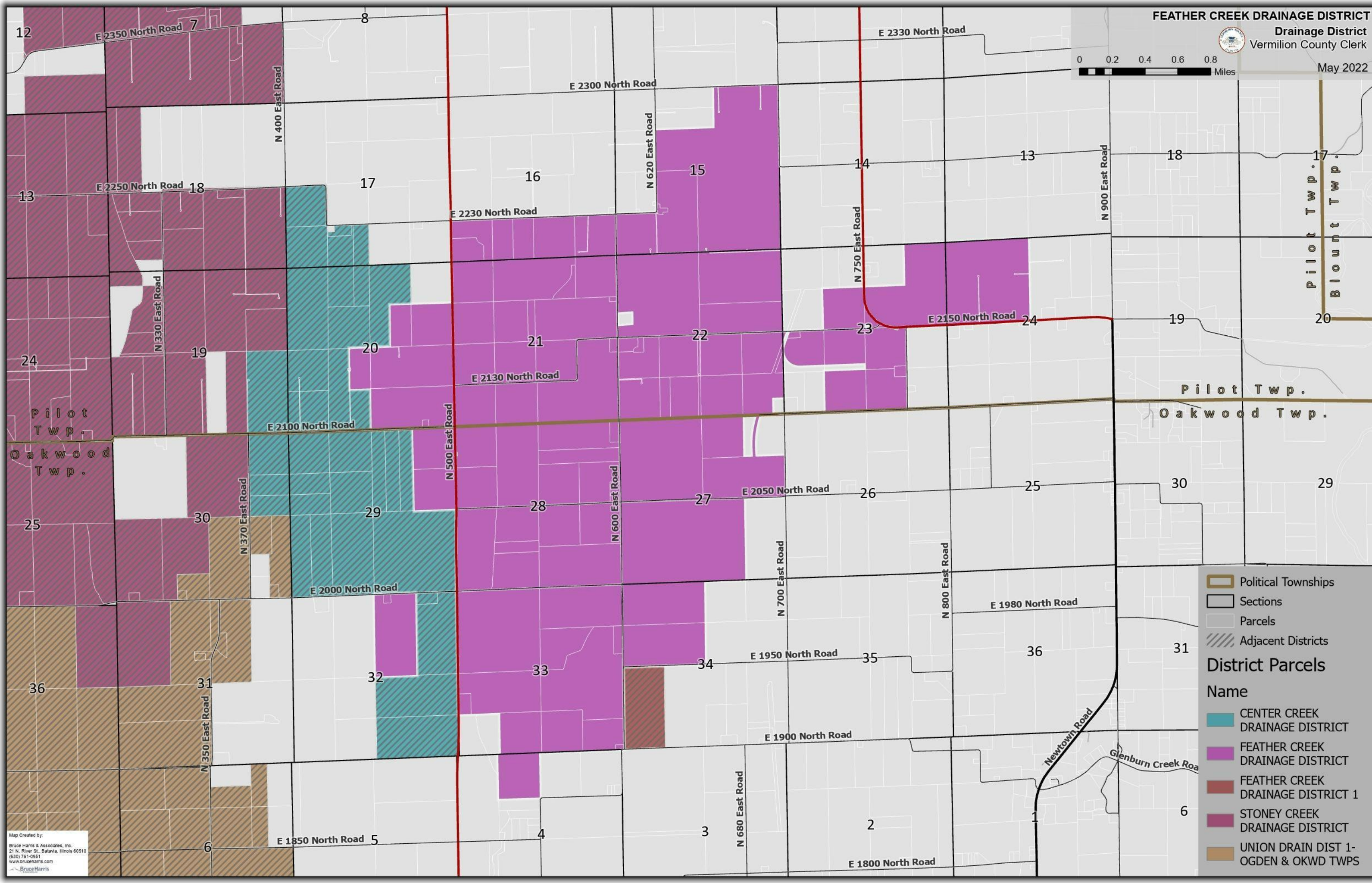
Adjacent Districts

District Parcels

Name

FEATHER CREEK DRAINAGE DISTRICT

FEATHER CREEK DRAINAGE DISTRICT 1



Legend

- Political Townships
- Sections
- Parcels
- Adjacent Districts

District Parcels

Name

- CENTER CREEK DRAINAGE DISTRICT
- FEATHER CREEK DRAINAGE DISTRICT
- FEATHER CREEK DRAINAGE DISTRICT 1
- STONEY CREEK DRAINAGE DISTRICT
- UNION DRAIN DIST 1- OGDEN & OKWD TWPS

Map Created by:
Bruce Harris & Associates, Inc.
21 N. River St., Batavia, Illinois 60510
(630) 761-0951
www.bruceharris.com
Bruce Harris



E 4300 North Road

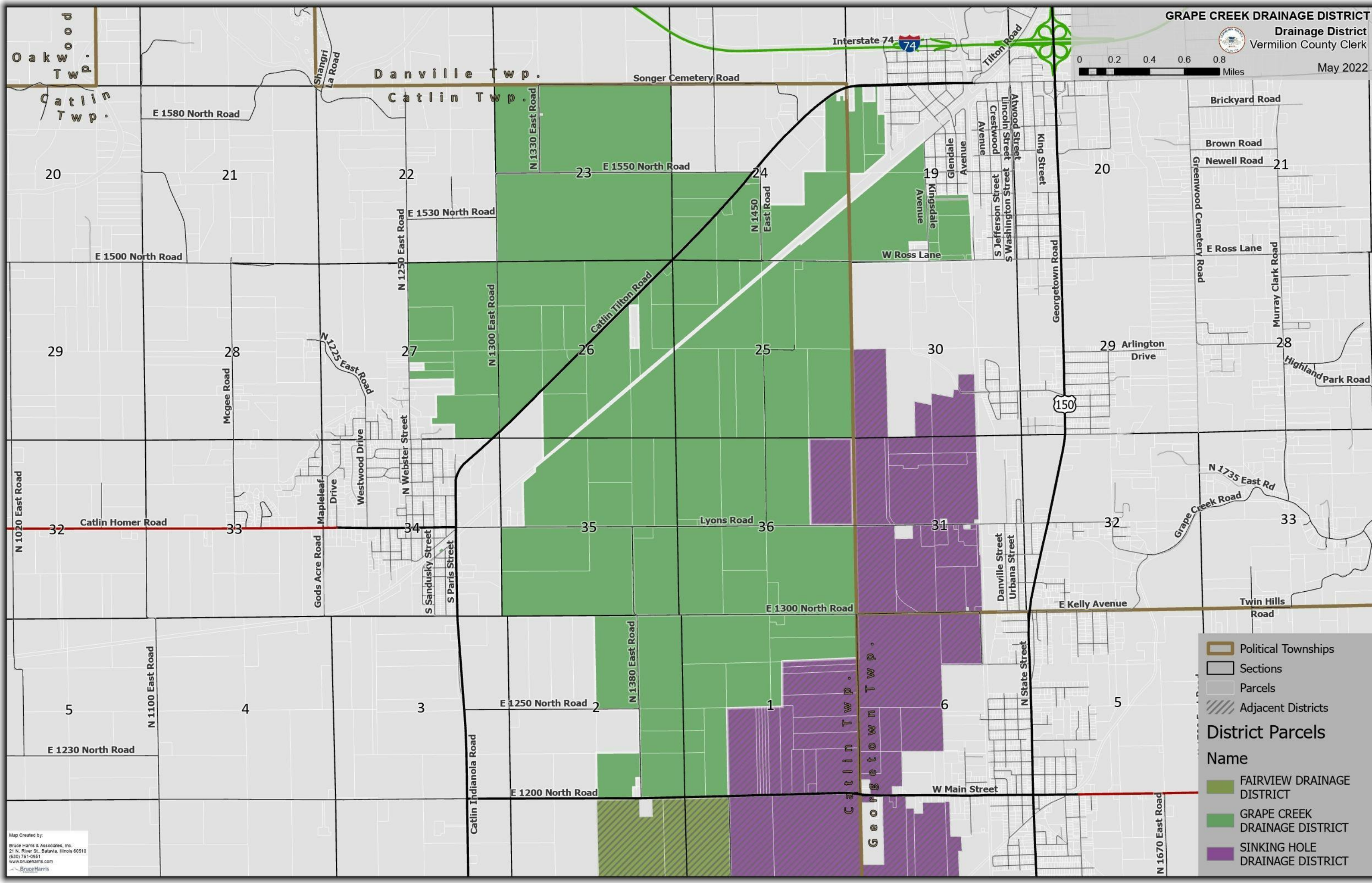

1

6

- Political Townships
- Sections
- Parcels

District Parcels

- Name
- FOUNTAIN CREEK DRAINAGE DISTRICT



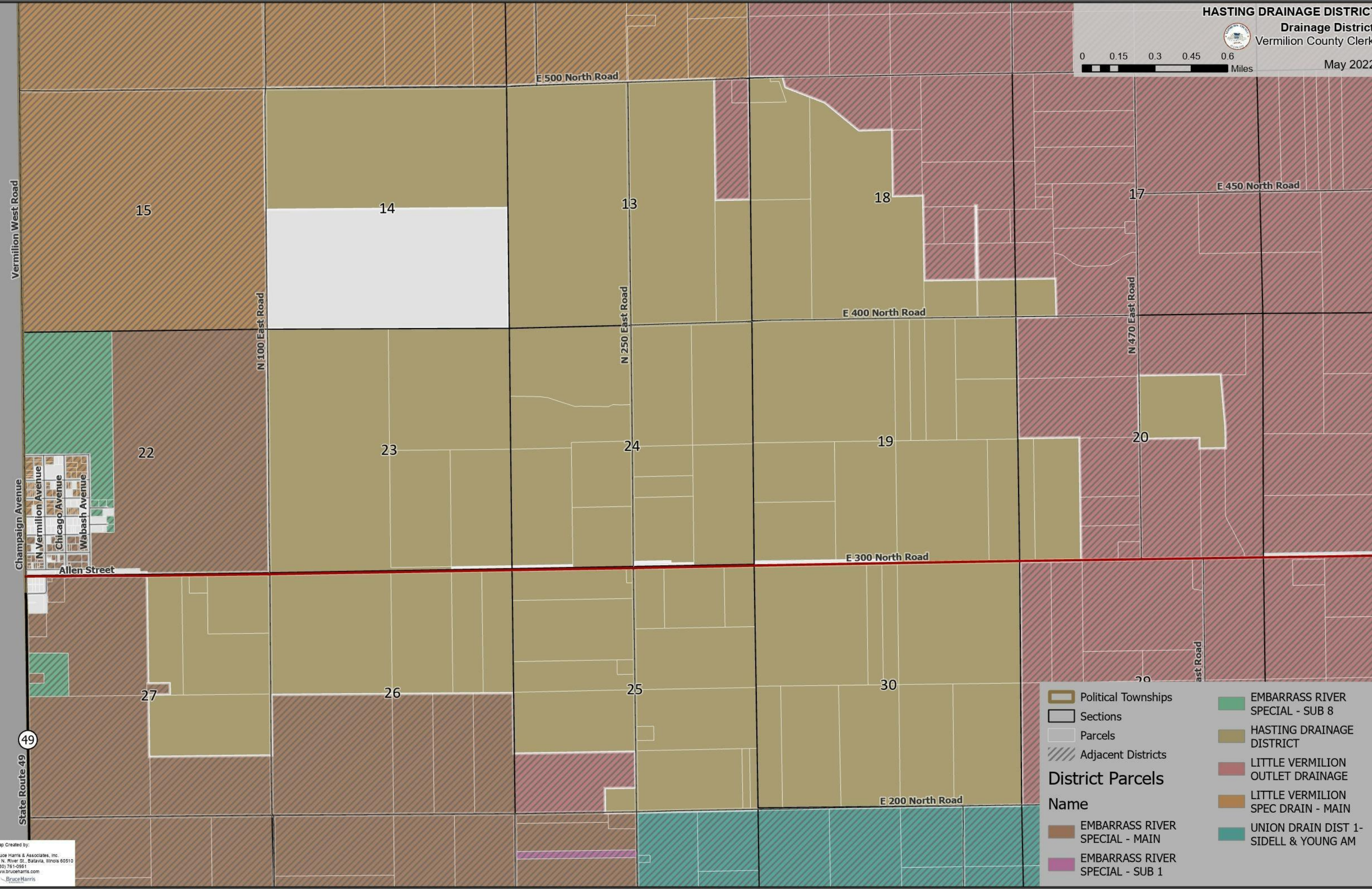

Legend

- Political Townships
- Sections
- Parcels
- Adjacent Districts

District Parcels

Name

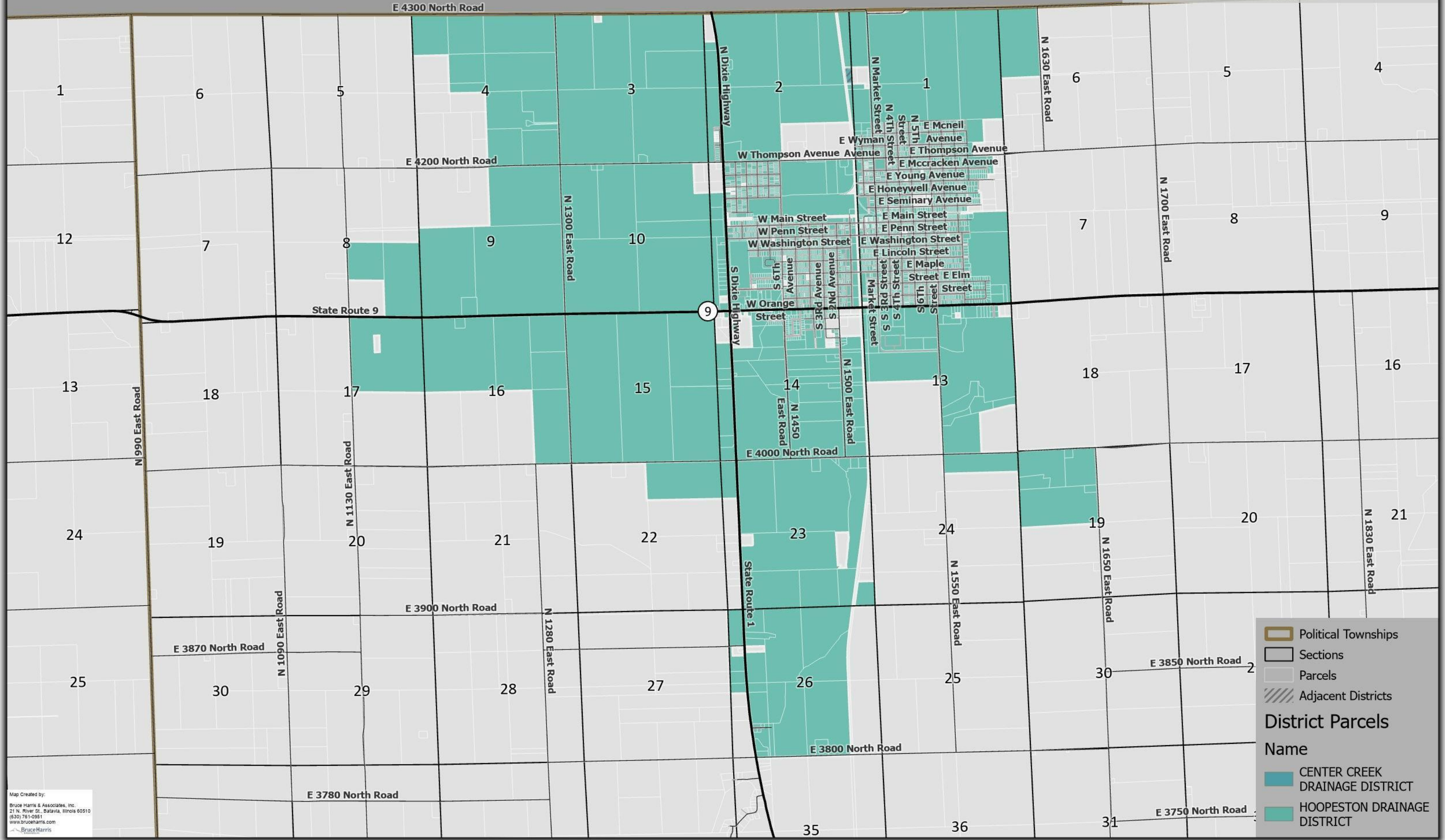
- FAIRVIEW DRAINAGE DISTRICT
- GRAPE CREEK DRAINAGE DISTRICT
- SINKING HOLE DRAINAGE DISTRICT



Political Townships	EMBARRASS RIVER SPECIAL - SUB 8
Sections	HASTING DRAINAGE DISTRICT
Parcels	LITTLE VERMILION OUTLET DRAINAGE
Adjacent Districts	LITTLE VERMILION SPEC DRAIN - MAIN
District Parcels	
Name	
EMBARRASS RIVER SPECIAL - MAIN	UNION DRAIN DIST 1- SIDELL & YOUNG AM
EMBARRASS RIVER SPECIAL - SUB 1	

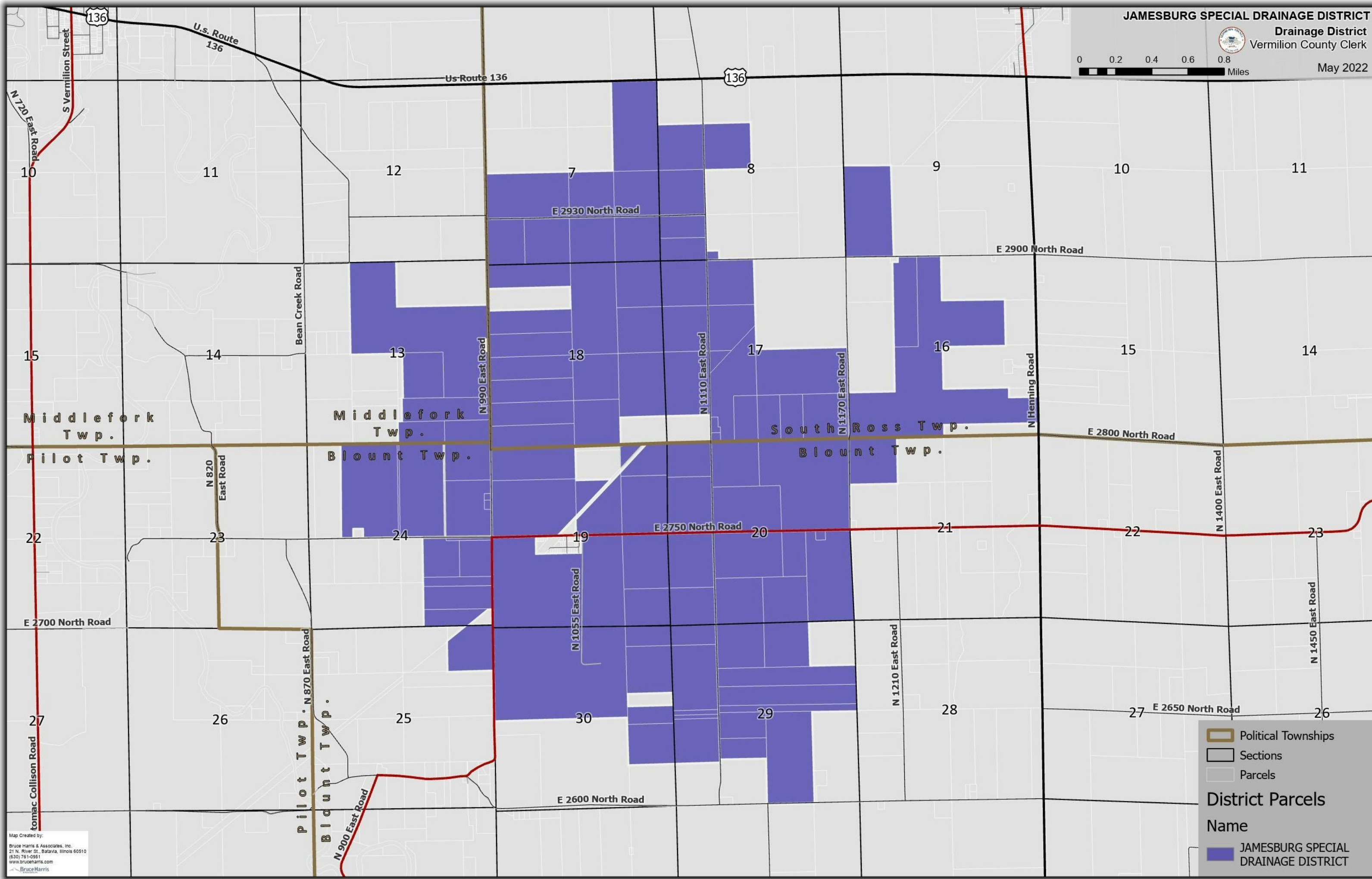
Champaign Avenue
N Vermilion Avenue
Chicago Avenue
Wabash Avenue
Allen Street

State Route 49



Political Townships
 Sections
 Parcels
 Adjacent Districts
District Parcels
Name
 CENTER CREEK DRAINAGE DISTRICT
 HOOPESTON DRAINAGE DISTRICT

Map Created by:
Bruce Harris & Associates, Inc.
21 N. River St., Batavia, Illinois 60510
(630) 761-0951
www.bruceharris.com
Bruce Harris

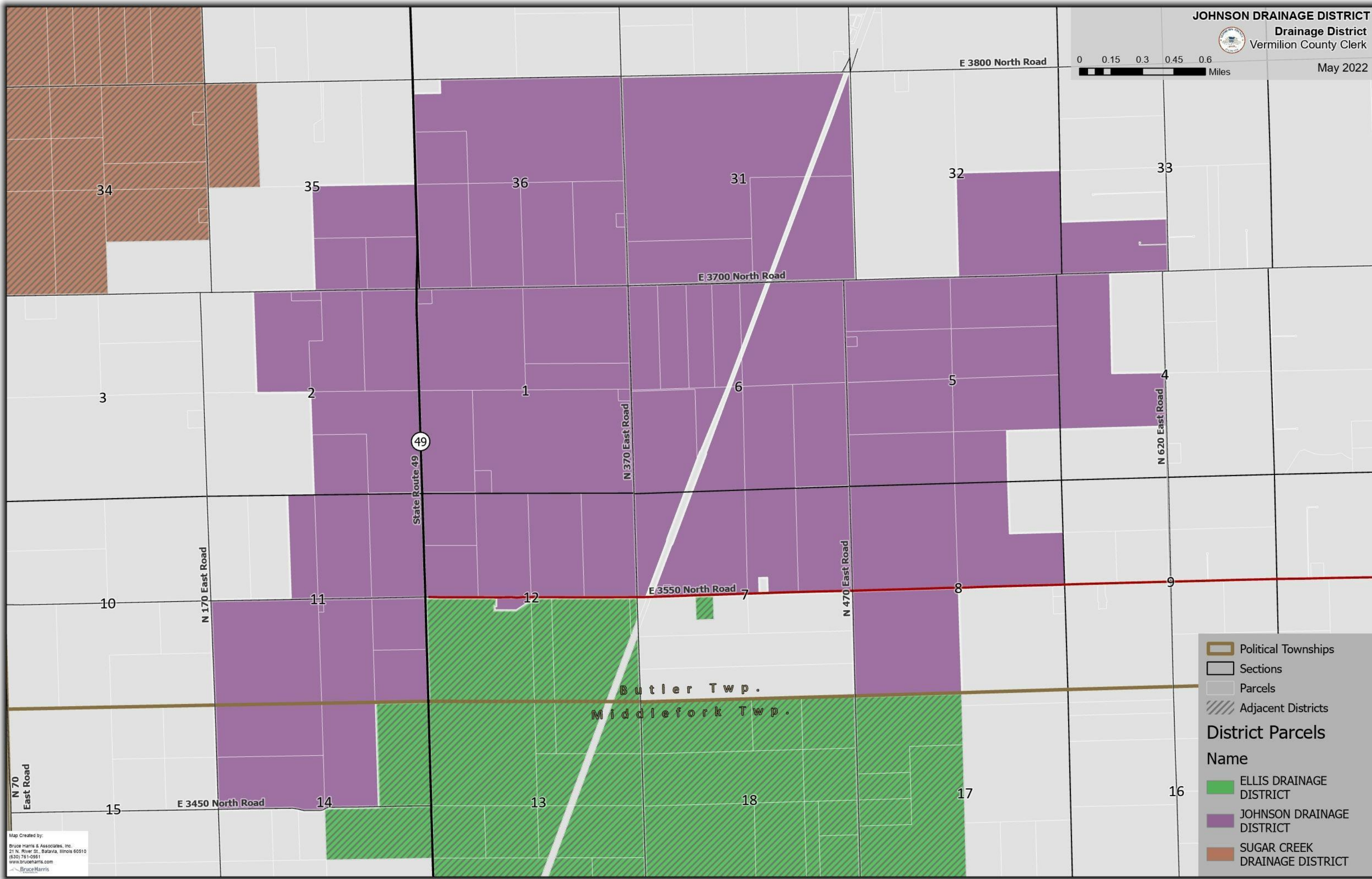


- Political Townships
- Sections
- Parcels

District Parcels

Name

- JAMESBURG SPECIAL DRAINAGE DISTRICT

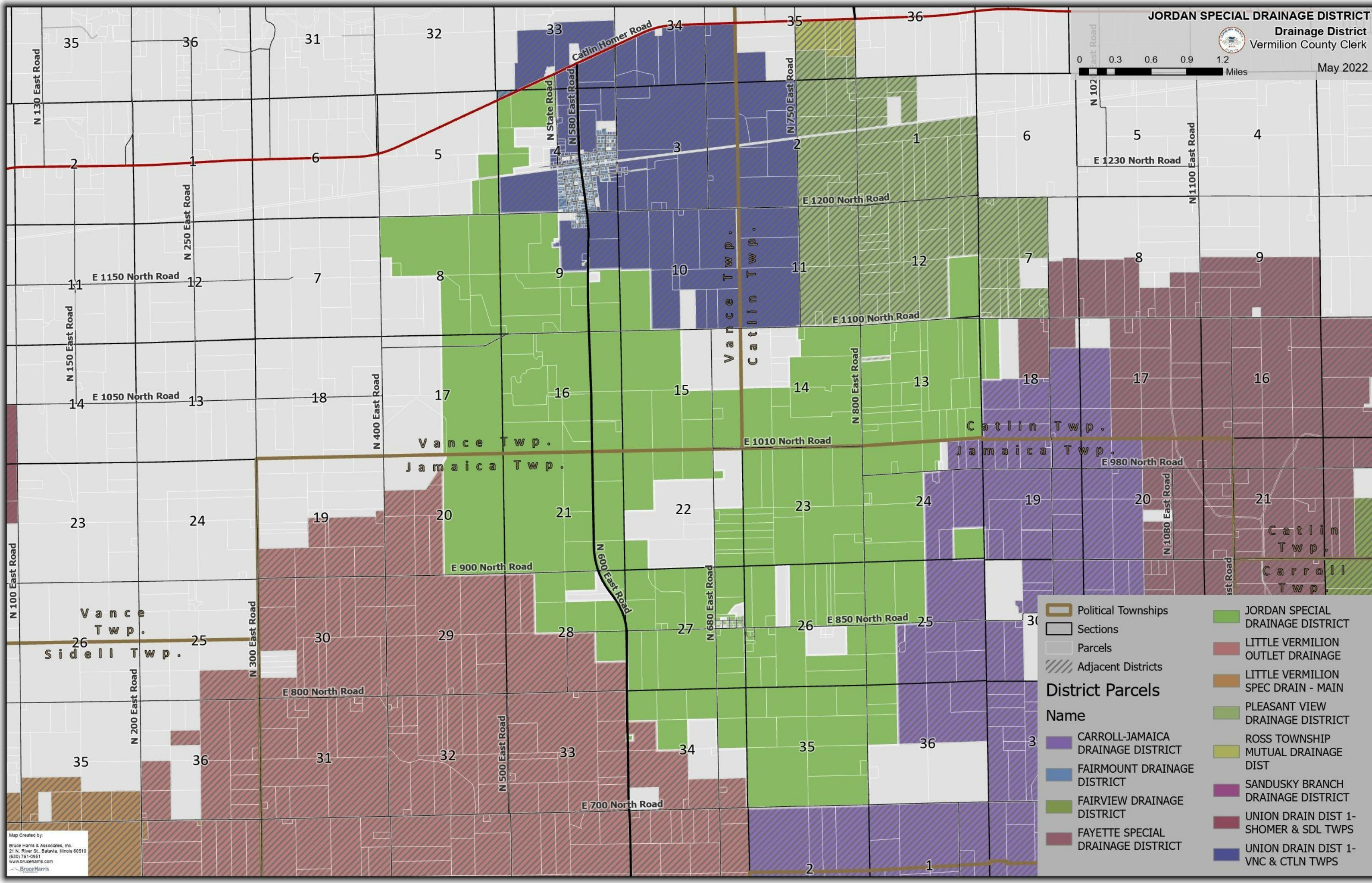


District Parcels Name

- ELLIS DRAINAGE DISTRICT
- JOHNSON DRAINAGE DISTRICT
- SUGAR CREEK DRAINAGE DISTRICT

Legend:

- Political Townships
- Sections
- Parcels
- Adjacent Districts



Political Townships

- Vance Twp.
- Catlin Twp.
- Jamaica Twp.
- Sidell Twp.
- Carroll Twp.

Sections

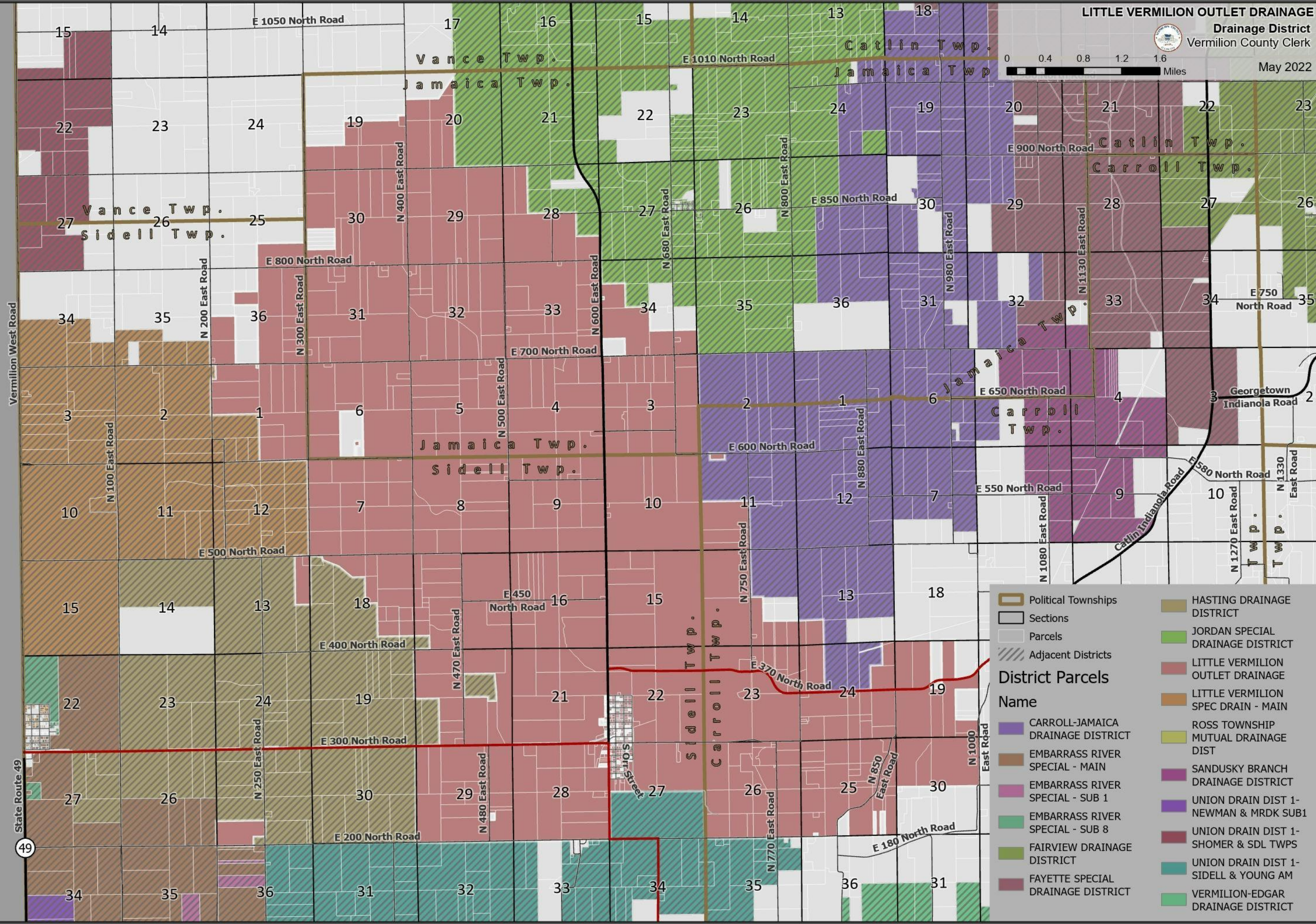

1-36

Parcels

Adjacent Districts

District Parcels

Name	
[Purple]	CARROLL-JAMAICA DRAINAGE DISTRICT
[Blue]	FAIRMOUNT DRAINAGE DISTRICT
[Green]	FAIRVIEW DRAINAGE DISTRICT
[Red]	FAYETTE SPECIAL DRAINAGE DISTRICT
[Light Green]	JORDAN SPECIAL DRAINAGE DISTRICT
[Red]	LITTLE VERMILION OUTLET DRAINAGE
[Orange]	LITTLE VERMILION SPEC DRAIN - MAIN
[Light Green]	PLEASANT VIEW DRAINAGE DISTRICT
[Yellow]	ROSS TOWNSHIP MUTUAL DRAINAGE DIST
[Pink]	SANDUSKY BRANCH DRAINAGE DISTRICT
[Red]	UNION DRAIN DIST 1-SHOMER & SDL TWPS
[Blue]	UNION DRAIN DIST 1-VNC & CTLN TWPS

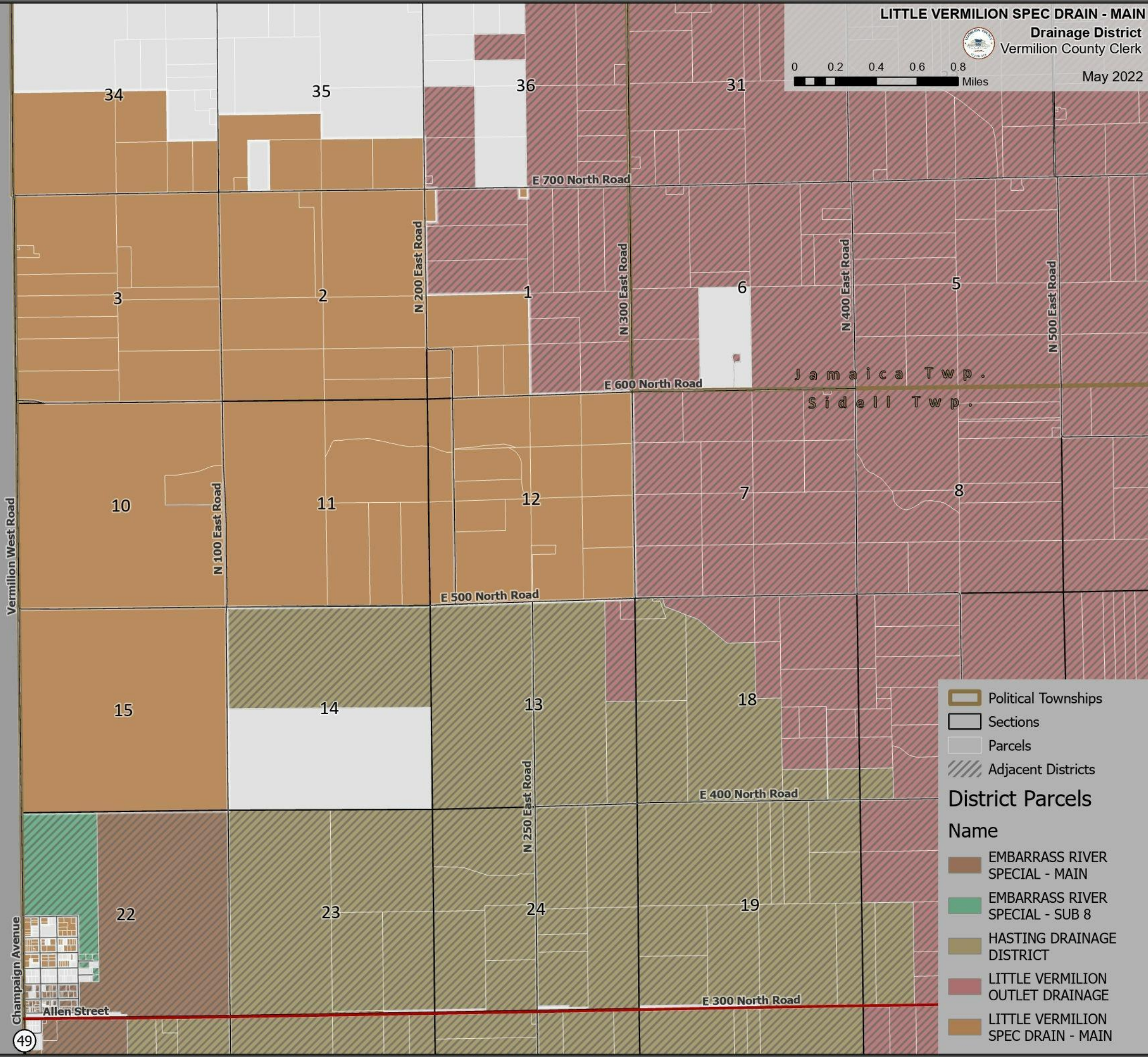



Legend

- Political Townships
- Sections
- Parcels
- Adjacent Districts

District Parcels

Color/Pattern	Name
Light Green	HASTING DRAINAGE DISTRICT
Light Blue	JORDAN SPECIAL DRAINAGE DISTRICT
Light Purple	LITTLE VERMILION OUTLET DRAINAGE
Light Orange	LITTLE VERMILION SPEC DRAIN - MAIN
Light Yellow	ROSS TOWNSHIP MUTUAL DRAINAGE DIST
Light Blue-Gray	SANDUSKY BRANCH DRAINAGE DISTRICT
Light Purple-Gray	UNION DRAIN DIST 1-NEWMAN & MRDK SUB1
Light Red-Gray	UNION DRAIN DIST 1-SHOMER & SDL TWPS
Light Teal	UNION DRAIN DIST 1-SIDELL & YOUNG AM
Light Green-Gray	VERMILION-EDGAR DRAINAGE DISTRICT
Light Purple-Gray	CARROLL-JAMAICA DRAINAGE DISTRICT
Light Orange-Gray	EMBARRASS RIVER SPECIAL - MAIN
Light Pink-Gray	EMBARRASS RIVER SPECIAL - SUB 1
Light Green-Gray	EMBARRASS RIVER SPECIAL - SUB 8
Light Yellow-Gray	FAIRVIEW DRAINAGE DISTRICT
Light Red-Gray	FAYETTE SPECIAL DRAINAGE DISTRICT



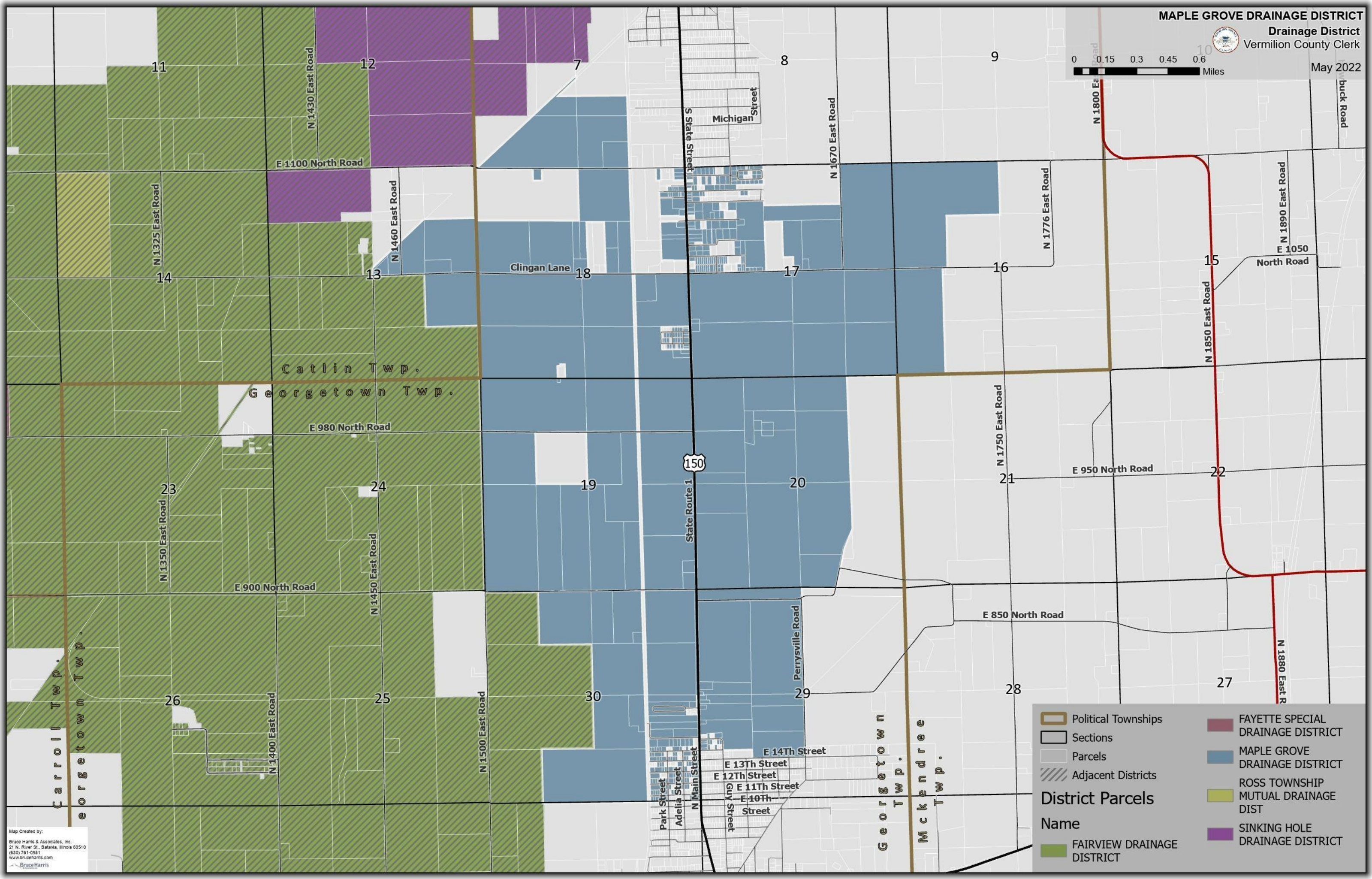

Legend

- Political Townships
- Sections
- Parcels
- Adjacent Districts

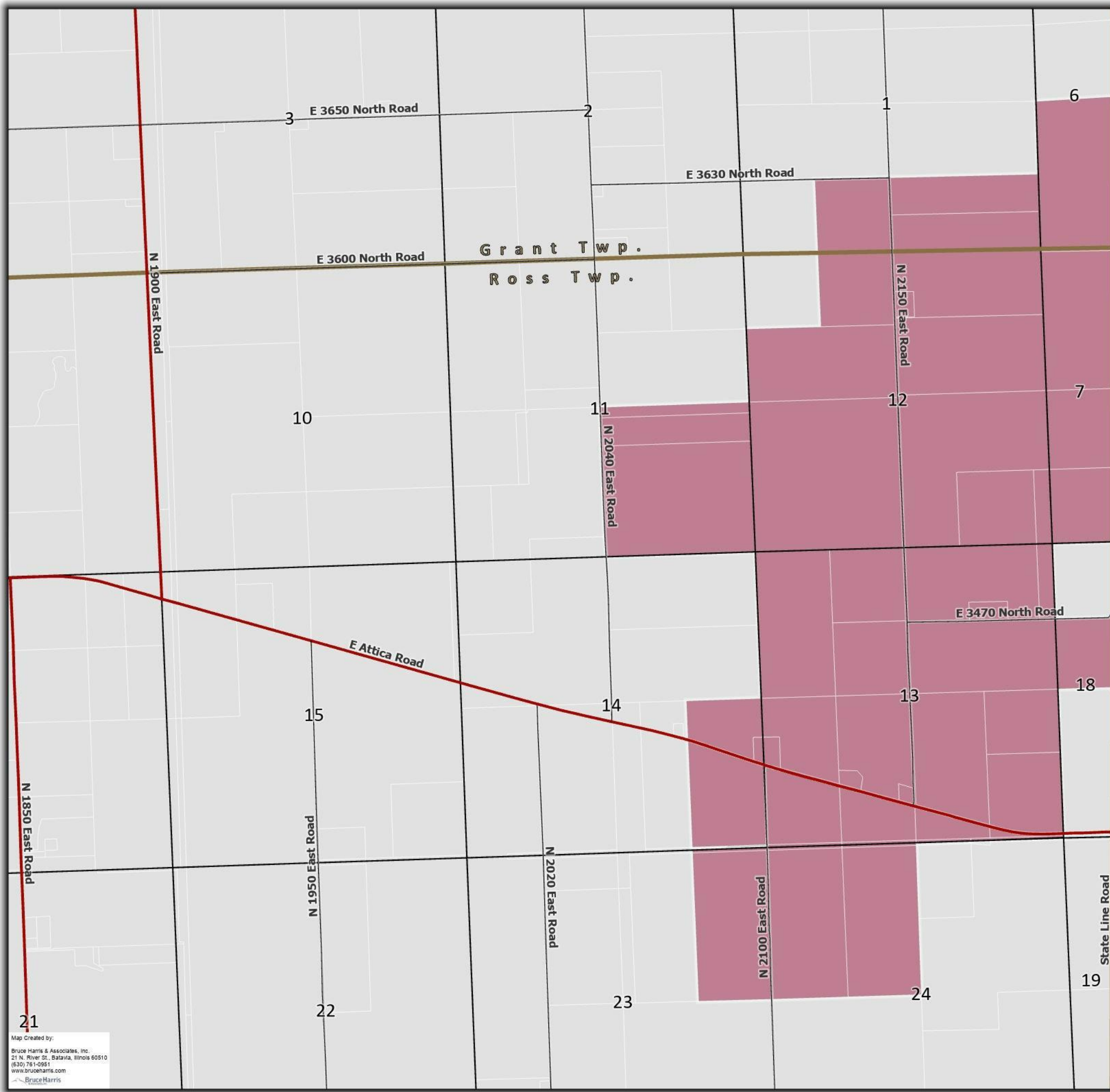
District Parcels

Name

- EMBARRASS RIVER SPECIAL - MAIN
- EMBARRASS RIVER SPECIAL - SUB 8
- HASTING DRAINAGE DISTRICT
- LITTLE VERMILION OUTLET DRAINAGE
- LITTLE VERMILION SPEC DRAIN - MAIN



Political Townships	FAYETTE SPECIAL DRAINAGE DISTRICT
Sections	MAPLE GROVE DRAINAGE DISTRICT
Parcels	ROSS TOWNSHIP MUTUAL DRAINAGE DIST
Adjacent Districts	SINKING HOLE DRAINAGE DISTRICT
District Parcels	
Name	
FAIRVIEW DRAINAGE DISTRICT	

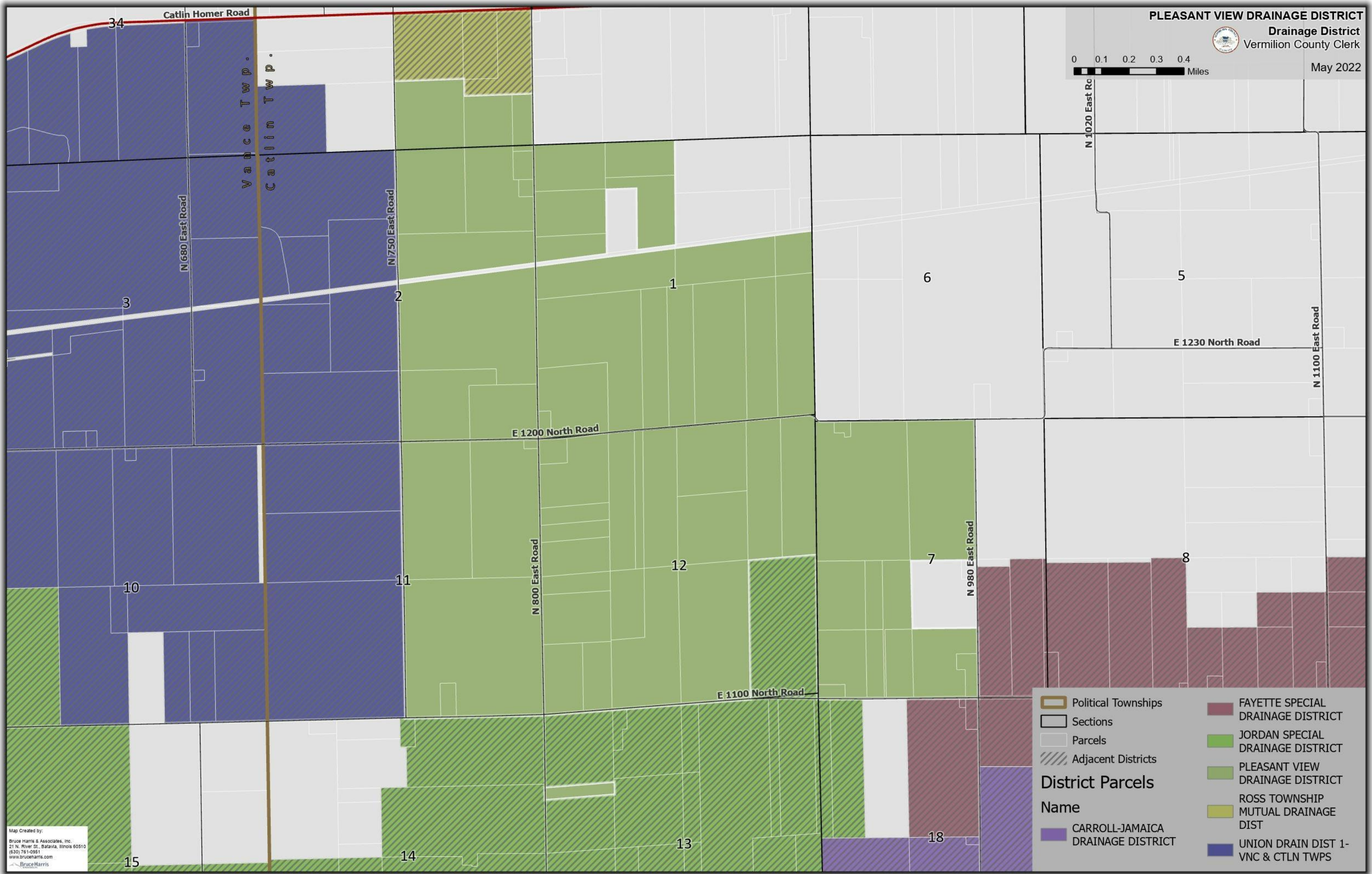


- Political Townships
- Sections
- Parcels

District Parcels

- Name
- PLEASANT HILL DRAINAGE DISTRICT

Map Created by:
 Bruce Harris & Associates, Inc.
 21 N. River St., Batavia, Illinois 60510
 (630) 761-0951
 www.bruceharris.com
 Bruce Harris



Political Townships

Sections

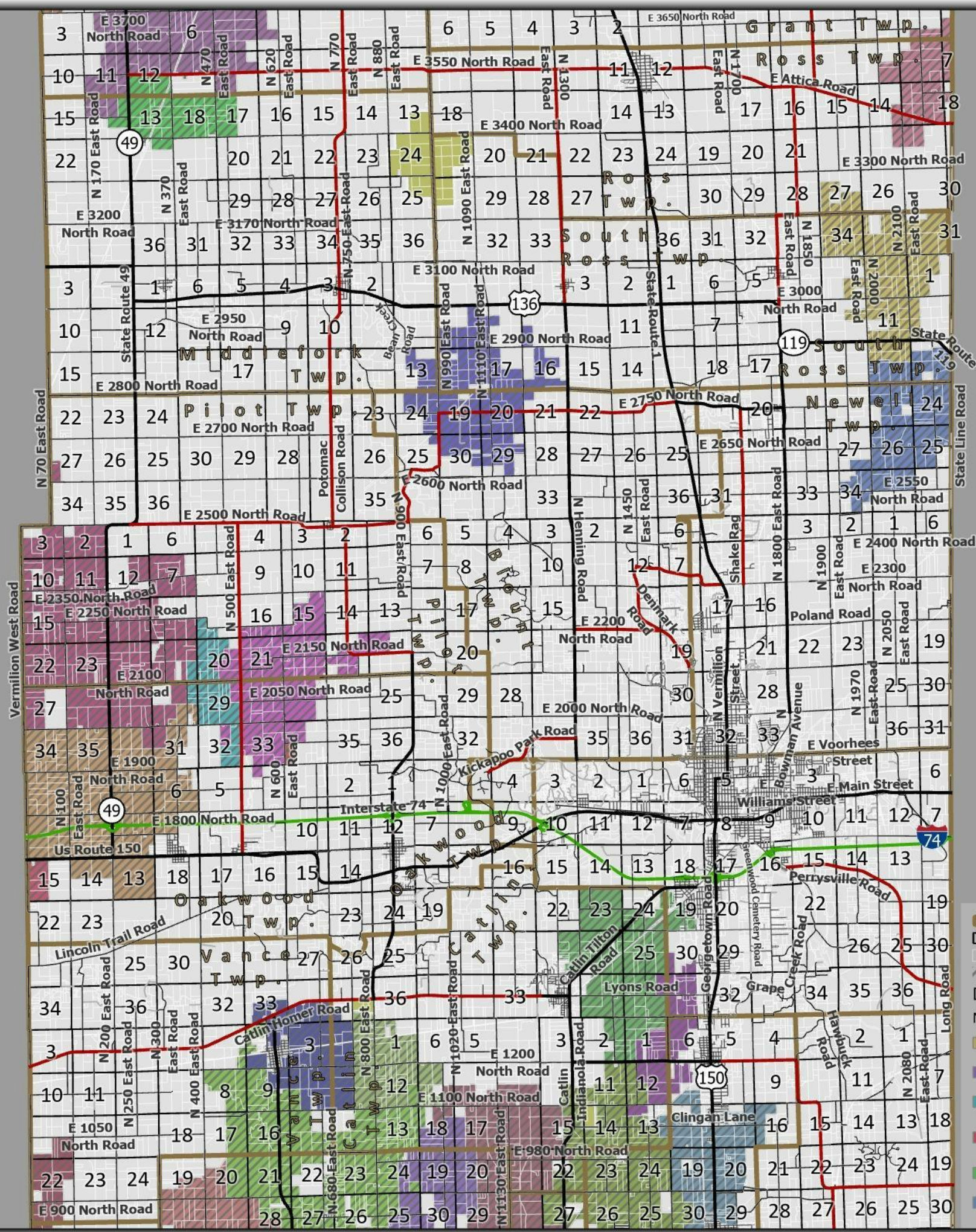
Parcels

Adjacent Districts

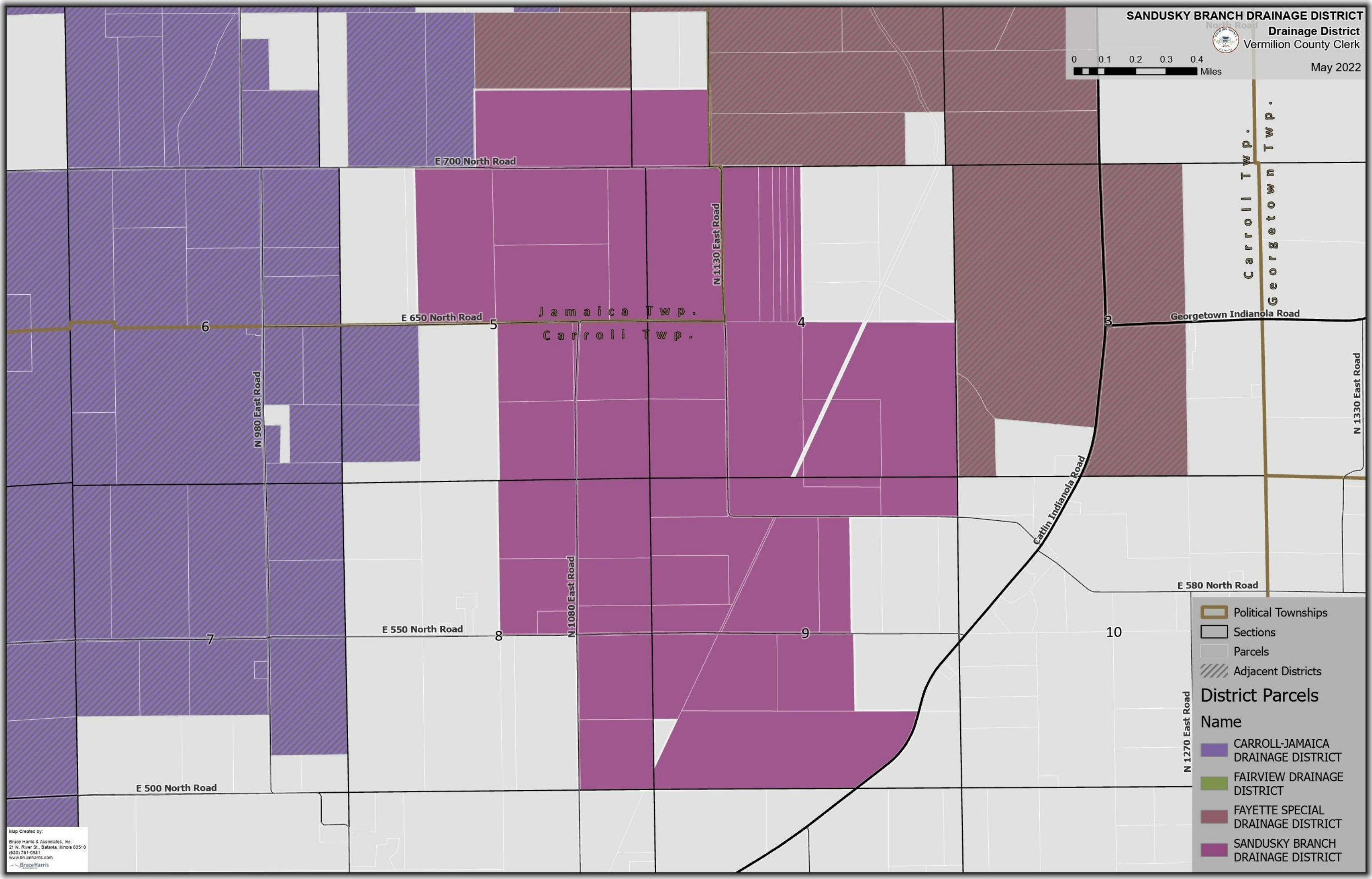
District Parcels

Name

- CARROLL-JAMAICA DRAINAGE DISTRICT
- FAYETTE SPECIAL DRAINAGE DISTRICT
- JORDAN SPECIAL DRAINAGE DISTRICT
- PLEASANT VIEW DRAINAGE DISTRICT
- ROSS TOWNSHIP MUTUAL DRAINAGE DIST
- UNION DRAIN DIST 1-VNC & CTLN TWPS



- Political Townships
 - Sections
 - Parcels
 - Adjacent Districts
- District Parcels**
- | Name | Color |
|--------------------------------------|--------------|
| ALVIN DRAINAGE DISTRICT | Light Yellow |
| CARROLL-JAMAICA DRAINAGE DISTRICT | Light Purple |
| CENTER CREEK DRAINAGE DISTRICT | Light Blue |
| CONKEY BRANCH SPECIAL DRAINAGE-SUB 1 | Light Red |
| ELLIS DRAINAGE DISTRICT | Light Green |
| FAIRMOUNT DRAINAGE DISTRICT | Light Blue |
| FAIRVIEW DRAINAGE DISTRICT | Light Green |
| FAYETTE SPECIAL DRAINAGE DISTRICT | Light Red |
| FEATHER CREEK DRAINAGE DISTRICT | Light Purple |
| FEATHER CREEK DRAINAGE DISTRICT 1 | Light Red |
| GRAPE CREEK DRAINAGE DISTRICT | Light Green |
| JAMESBURG SPECIAL DRAINAGE DISTRICT | Light Blue |
| JOHNSON DRAINAGE DISTRICT | Light Purple |
| JORDAN SPECIAL DRAINAGE DISTRICT | Light Green |
| LITTLE VERMILION OUTLET DRAINAGE | Light Red |
| MAPLE GROVE DRAINAGE DISTRICT | Light Blue |
| PLEASANT HILL DRAINAGE DISTRICT | Light Red |
| PLEASANT VIEW DRAINAGE DISTRICT | Light Green |
| ROSS TOWNSHIP MUTUAL DRAINAGE DIST | Light Yellow |
| SINKING HOLE DRAINAGE DISTRICT | Light Purple |
| STONEY CREEK DRAINAGE DISTRICT | Light Red |
| SUGAR CREEK DRAINAGE DISTRICT | Light Red |
| UNION DRAIN DIST 1-NEWL & SROS TWPS | Light Blue |
| UNION DRAIN DIST 1-OGDEN & OKWD TWPS | Light Yellow |
| UNION DRAIN DIST 1-SHOMER & SDL TWPS | Light Red |
| UNION DRAIN DIST 1-VNC & CTLN TWPS | Light Blue |



Political Townships

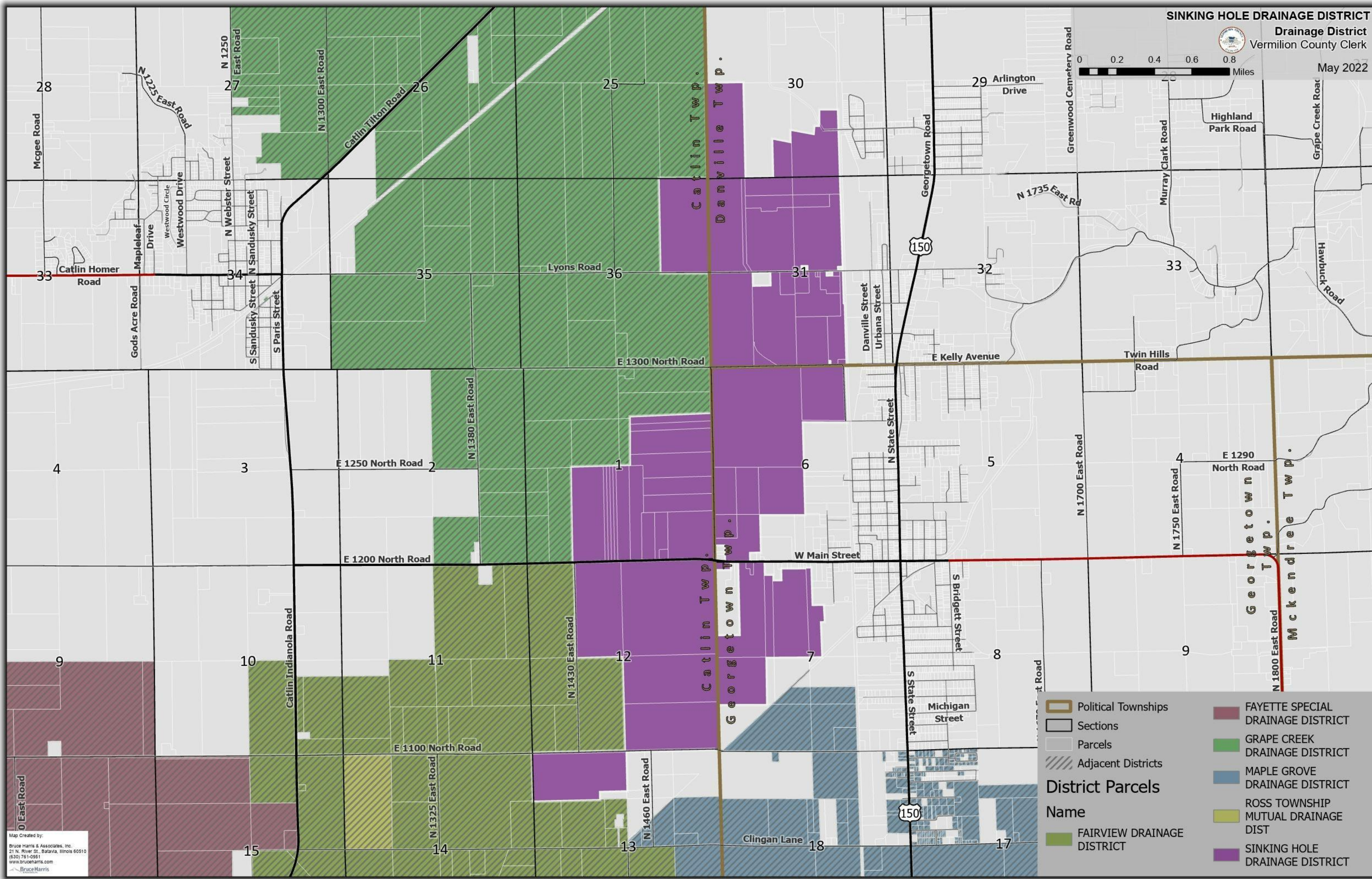

Sections

Parcels

Adjacent Districts

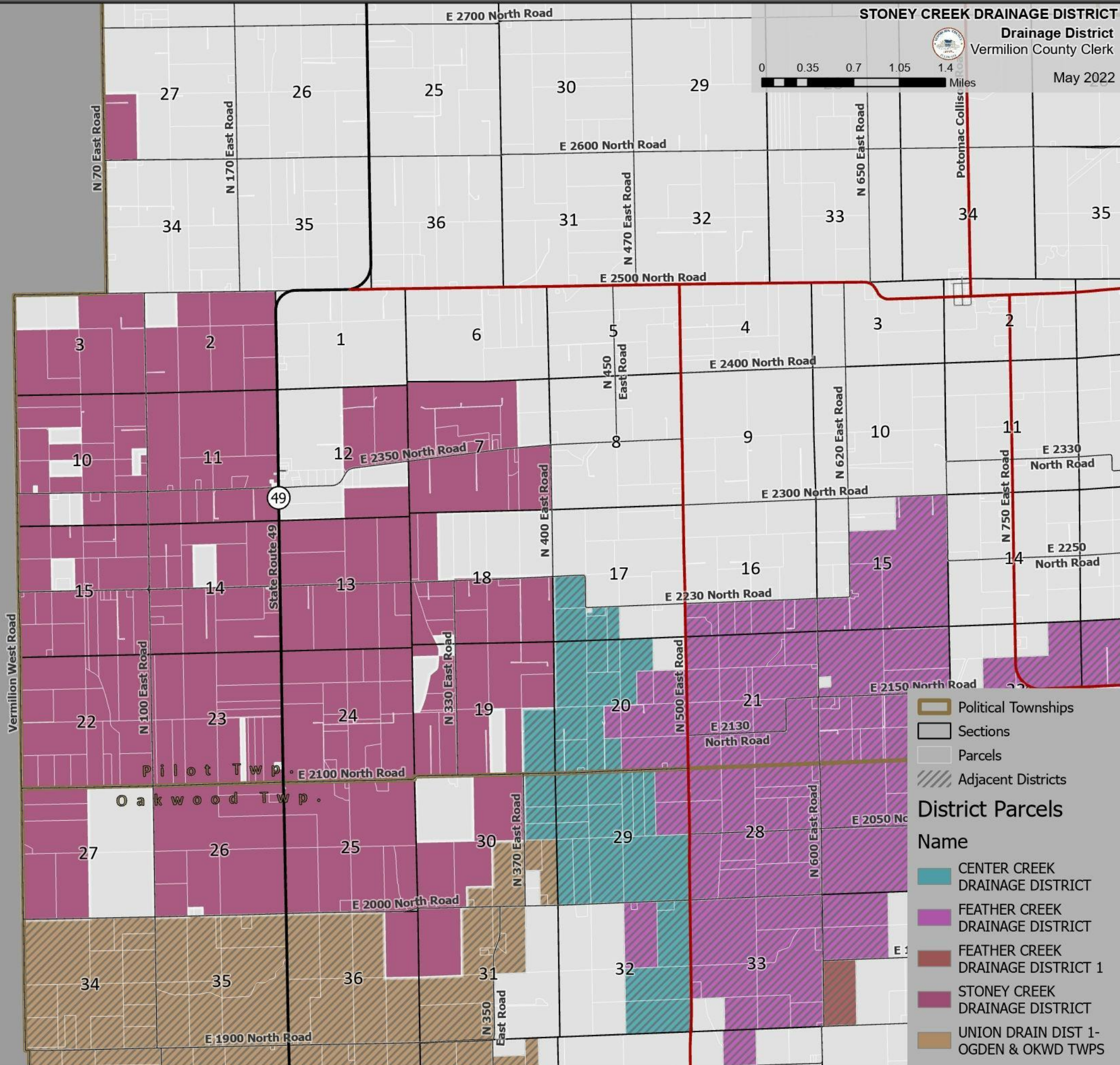
District Parcels

Name	Color
CARROLL-JAMAICA DRAINAGE DISTRICT	Blue
FAIRVIEW DRAINAGE DISTRICT	Green
FAYETTE SPECIAL DRAINAGE DISTRICT	Brown
SANDUSKY BRANCH DRAINAGE DISTRICT	Purple



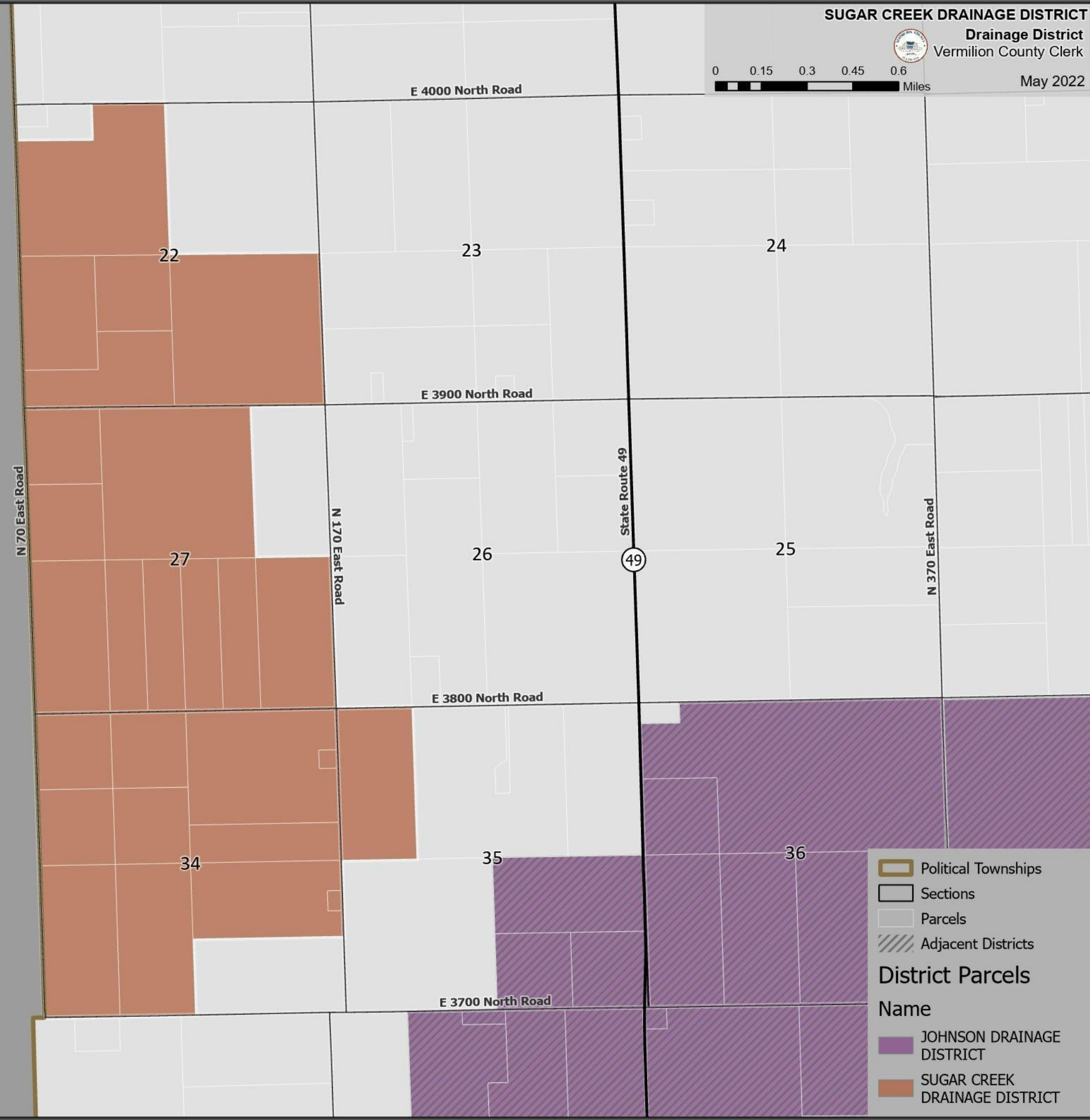
Political Townships	FAYETTE SPECIAL DRAINAGE DISTRICT
Sections	GRAPE CREEK DRAINAGE DISTRICT
Parcels	MAPLE GROVE DRAINAGE DISTRICT
Adjacent Districts	ROSS TOWNSHIP DRAINAGE DIST
District Parcels	MUTUAL DRAINAGE DIST
Name	SINKING HOLE DRAINAGE DISTRICT
FAIRVIEW DRAINAGE DISTRICT	

Map Created by:
Bruce Harris & Associates, Inc.
21 N. River St., Batavia, Illinois 60510
(630) 761-0951
www.bruceharris.com
Bruce Harris



- Political Townships
- Sections
- Parcels
- Adjacent Districts

- District Parcels Name**
- CENTER CREEK DRAINAGE DISTRICT
 - FEATHER CREEK DRAINAGE DISTRICT
 - FEATHER CREEK DRAINAGE DISTRICT 1
 - STONEY CREEK DRAINAGE DISTRICT
 - UNION DRAIN DIST 1- OGDEN & OKWD TWPS



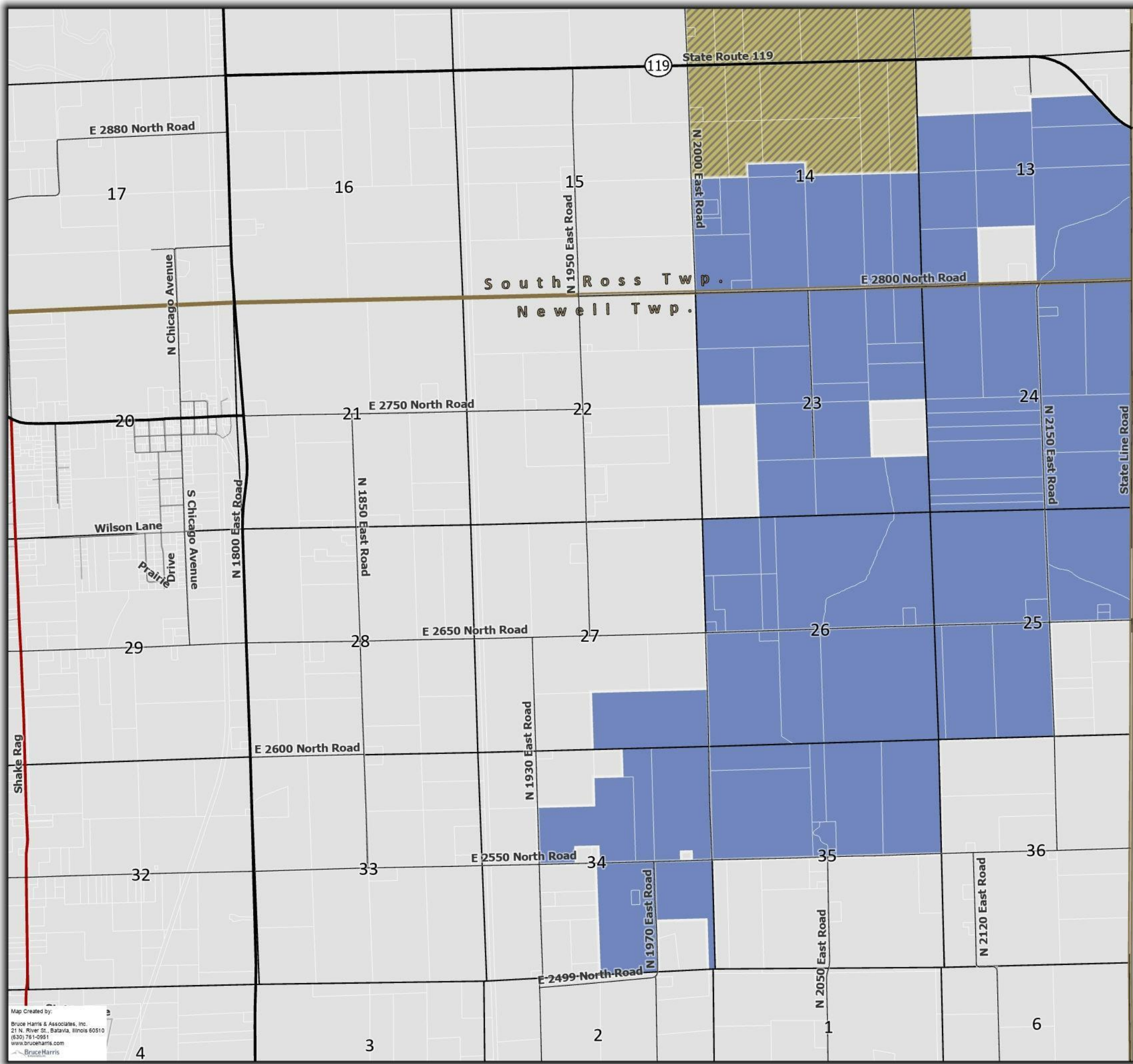
Legend

- Political Townships
- Sections
- Parcels
- Adjacent Districts

District Parcels


Name

- JOHNSON DRAINAGE DISTRICT
- SUGAR CREEK DRAINAGE DISTRICT



Political Townships
 Sections
 Parcels
 Adjacent Districts
District Parcels
Name
 ALVIN DRAINAGE DISTRICT
 UNION DRAIN DIST 1-NEWL & SROS TWPS

Map Created by:
 Bruce Harris & Associates, Inc.
 21 N. River St., Batavia, Illinois 60510
 (630) 761-0951
 www.bruceharris.com
 Bruce Harris



State Route 49


34

E 100 North Road

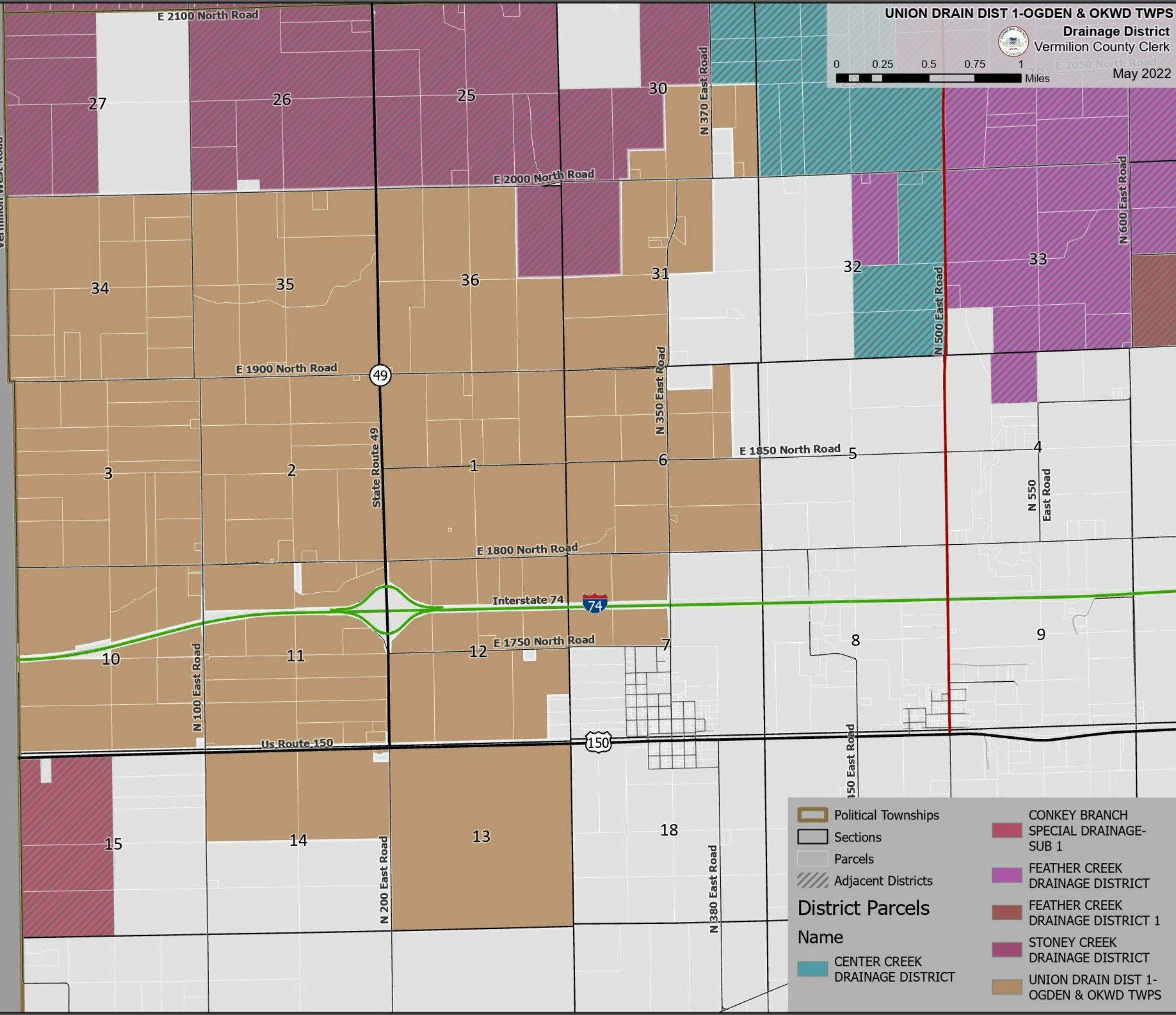
District Parcels

Name

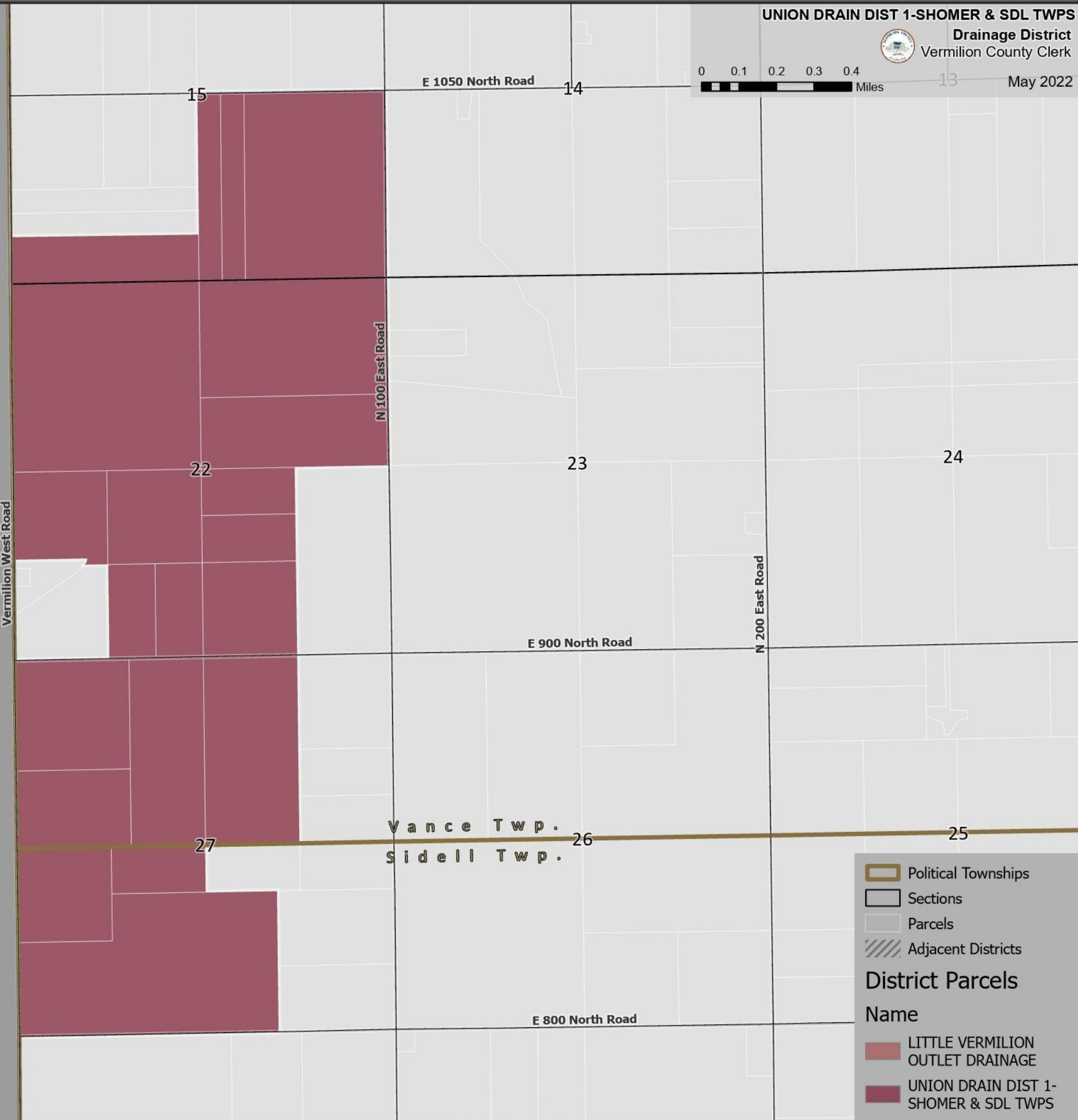
-  EMBARRASS RIVER SPECIAL - MAIN
-  UNION DRAIN DIST 1-NEWMAN & MRDK SUB1



Vermilion West Road



Political Townships	CONKEY BRANCH SPECIAL DRAINAGE-SUB 1
Sections	FEATHER CREEK DRAINAGE DISTRICT
Parcels	FEATHER CREEK DRAINAGE DISTRICT 1
Adjacent Districts	STONEY CREEK DRAINAGE DISTRICT
District Parcels	CENTER CREEK DRAINAGE DISTRICT
Name	UNION DRAIN DIST 1-OGDEN & OKWD TWPS



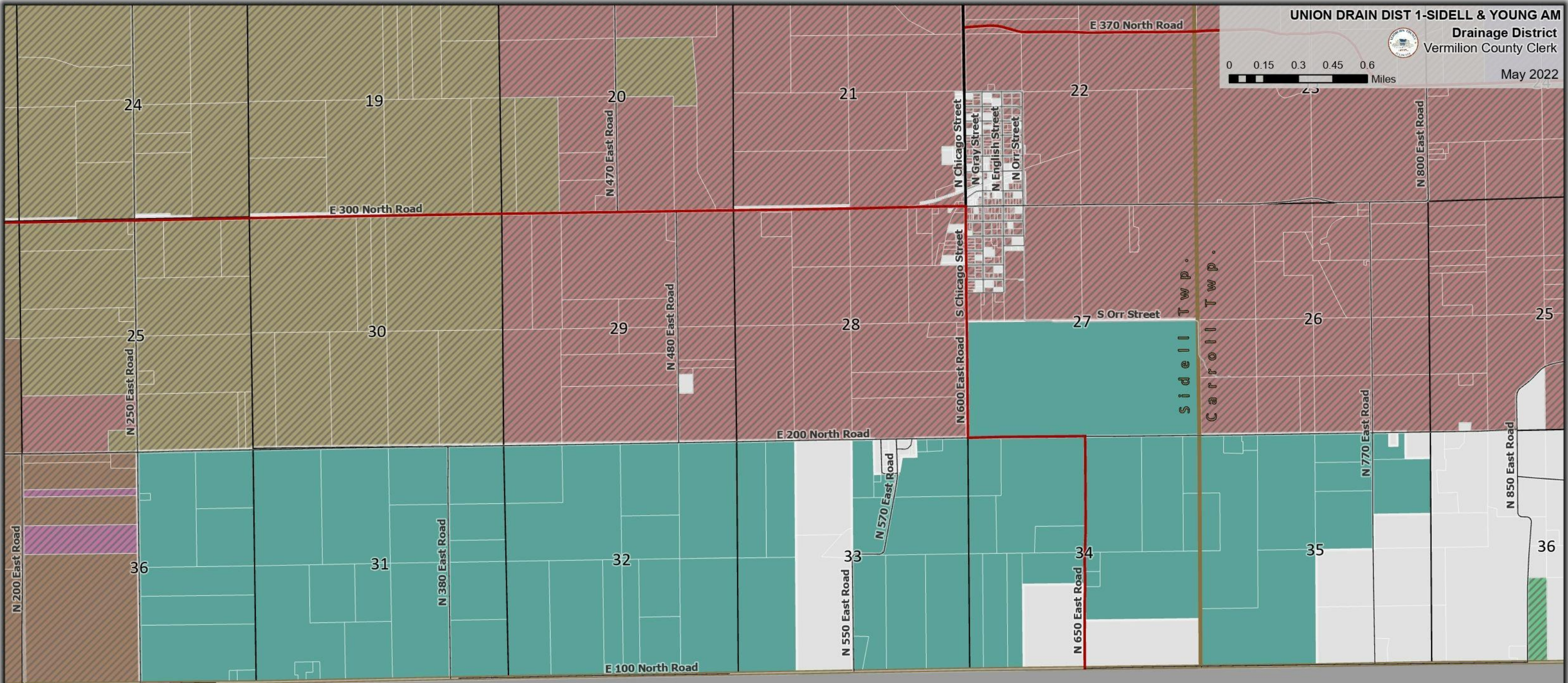

Legend

- Political Townships
- Sections
- Parcels
- Adjacent Districts

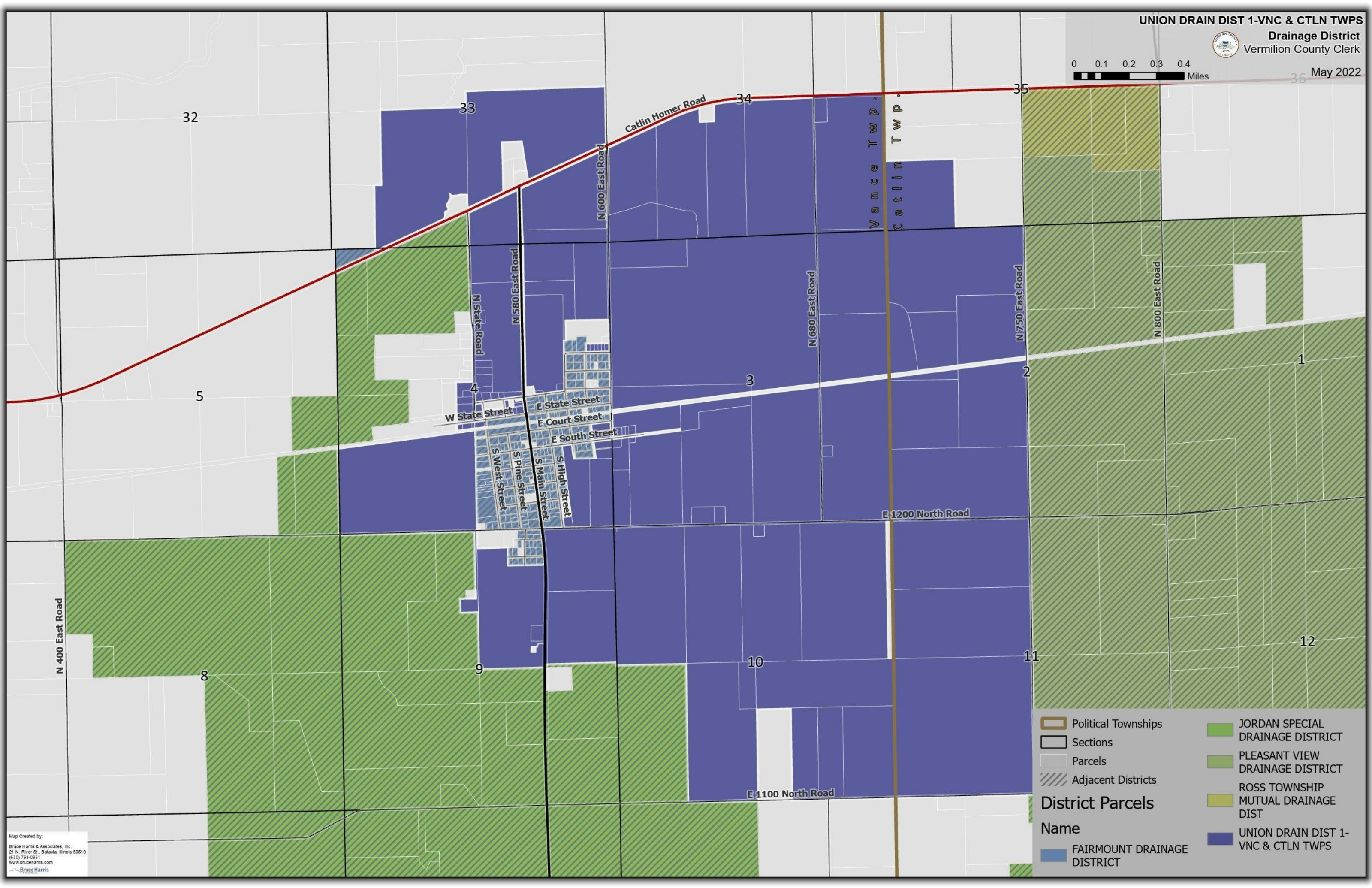
District Parcels

Name

- LITTLE VERMILION OUTLET DRAINAGE
- UNION DRAIN DIST 1-SHOMER & SDL TWPS

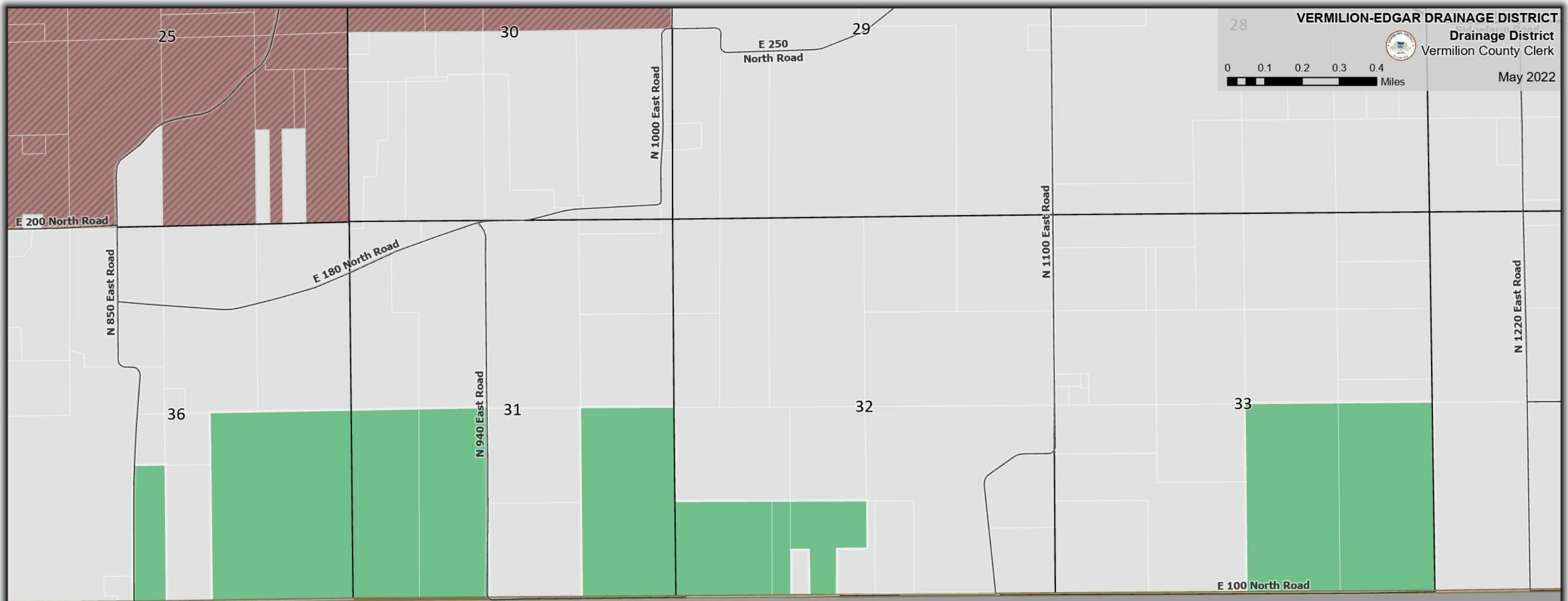


Political Townships	EMBARRASS RIVER SPECIAL - SUB 1
Sections	HASTING DRAINAGE DISTRICT
Parcels	LITTLE VERMILION OUTLET DRAINAGE
Adjacent Districts	UNION DRAIN DIST 1-SIDELL & YOUNG AM
District Parcels	
Name	
CARROLL-JAMAICA DRAINAGE DISTRICT	VERMILION-EDGAR DRAINAGE DISTRICT
EMBARRASS RIVER SPECIAL - MAIN	



Political Townships	JORDAN SPECIAL DRAINAGE DISTRICT
Sections	PLEASANT VIEW DRAINAGE DISTRICT
Parcels	ROSS TOWNSHIP MUTUAL DRAINAGE DIST
Adjacent Districts	UNION DRAIN DIST 1-VNC & CTLN TWPS
District Parcels	
Name	
FAIRMOUNT DRAINAGE DISTRICT	

28



- Political Townships
- Sections
- Parcels
- Adjacent Districts

District Parcels

- Name
- LITTLE VERMILION OUTLET DRAINAGE
 - VERMILION-EDGAR DRAINAGE DISTRICT