

RESOLUTION

RE: Rose Cemetery Conveyance

WHEREAS, Rose Cemetery is located north of the Vermilion County Airport on County Road 2600 and for years has been maintained by Rose Cemetery, a cemetery association organized under the laws of the State of Illinois, and,

WHEREAS, the Trustees of Rose Cemetery brought to the County Board's attention some years ago that the County was deeded a part of that cemetery in 1852 as shown by the plat of Rose Cemetery, attached hereto, and since that time the County has contributed towards the maintenance of the Cemetery and paid for insurance on that portion of the cemetery owned by the County, and

WHEREAS, the Rose Cemetery has received a bequest from an individual to assist in maintaining the cemetery and so is willing to undertake the care and maintenance of the entire cemetery, and

WHEREAS, at this it would be in the interest of the County to transfer ownership to Rose Cemetery, a cemetery association, as a fee simple subject to a condition subsequent and so relieve the taxpayer of the costs of maintenance, and ensure that the land is properly cared for by interested persons who have formed the Rose Cemetery Association, who are better equipped to maintain and secure the cemetery, with the proviso that the land be maintained as a cemetery and that the Rose Cemetery Association maintain the property pursuant to the rules and regulation of the cemetery care act and all current legislation.

NOW, THEREFORE, BE IT RESOLVED by the Vermilion County Board that the County Board Chairman be authorized to execute a quit claim deed with the condition specified above and to convey the premises known as Rose Cemetery to Rose Cemetery Association for use as a cemetery.


PRESENTED, APPROVED, and RESOLVED by the Property Committee and Executive Committee of the County Board of Vermilion County, Illinois, at their March 10, 2020, meeting.

DATED, this 10th day of March 10, 2020, A.D., for Property Committee

DATED, this 27th day of February, 2020, A.D., for Executive Committee

AYE 22 NAY 0 ABSENT 5


Vermilion County Board Chairman


Clerk of the County Board
Resolution No. 20-0307

APPROVED BY PROPERTY COMMITTEE:
March 10, 2020

Wesley Bieritz Y N A
Committee Chairperson

Joe Eakle Y N A

Diana Frazier-Brenneman Y N A

Adam Hart Y N A

Greg Thatcher Y N A

Mitch Weaver Y N A

Dan Wright Y N A

APPROVED BY EXECUTIVE COMMITTEE:
February 27, 2020

Larry Baughn, Jr. Y N A
Committee Chairperson

Steven Fourez Y N A

Craig Golden Y N A

Kevin Green Y N A

Becky Stark Y N A

Greg Thatcher Y N A

Crisi Walls Y N A

8 0 0 6 5 8 5
IX:4003276


PLAT
ROSE CEMETERY
BLOCKS 2, 3, & 4
SITUATED IN THE
NW1/4, SECTION 28, T 21 N, R 11 W
OF THE 2nd P.M.
BISMARCK
VERMILION COUNTY, ILLINOIS

TYPICAL LOT LAYOUT
BLOCKS 2, 3, & 4
18-00711
W. DAVID STONE
VERMILION COUNTY RECORDER
DANVILLE, IL
RECORDED ON
2/05/2019 01:59 PM
REC FEE: \$0.00
RMSP FEE: \$0.00
NON-STANDARD FEE:
PAGES: 1

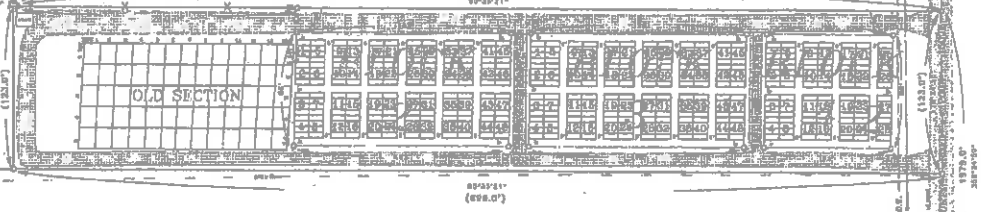
LEGEND
--- 1/4" & 3/4" and Red Dot with U.S. GPO's Non-Fractional Map
--- New Red Found
--- Fence Post
--- Fence Line
--- Utility Pole
--- Boundary of Property from a Plat, Map, or Survey

SCALE: 1" = 40'

ROSE CEMETERY
BLOCKS 2, 3, & 4
DR. 313 PG. 131
1919
(S. 1/4, S. 2/4, S. 3/4)
(668.07')
(668.07')



P.O.B.



ROSE CEMETERY ASSOCIATION
APPROVED:
1. *Neil Korman* President
2. *Robert L. Eilman* Secretary/Treasurer
3. *Sharon Beckwith* Secretary/Treasurer
4. *Sharon Beckwith* Secretary/Treasurer

SURVEYOR'S CERTIFICATE
STATE OF ILLINOIS)
COUNTY OF VERMILION)
I, **Robert L. Eilman**, a duly Registered Land Surveyor in the State of Illinois, have surveyed for Rose Cemetery Association Blocks 2, 3, & 4.

THIS WILL STATE
That the above is a true and correct representation of a survey as made under my direction and supervision. Measurements are shown in feet, inches, and hundredths. Signed and dated in Danville, Illinois, this 14th day of February, 2019.
Robert L. Eilman
Illinois Professional Land Surveyor No. 5278

