


FILED

MAY 16 2018


COUNTY CLERK
VERMILION CO. IL.

May 15, 2018

Vermillion County
6 North Vermillion Street
Danville, IL 61832
Attn: Cathy Jenkins, County Clerk

**Re: Docket No. 17-0365 Telecommunications Management LLC, DBA NewWave
Notice of Modification of Cable Service Area**

Dear Ms. Jenkins:

Telecommunications Management LLC, DBA NewWave (“NewWave”), a wholly owned subsidiary of Cable One Inc., is hereby providing you with a Notice of Modification of Cable Service Area, which is concurrently being filed with the Illinois Commerce Commission (“ICC”). By this notice, and Pursuant to Section 401(g) of the Cable and Video Competition Law of 2007 (220 ILCS 5/21-100, et seq.), NewWave is modifying the cable service area footprint described in its Application for State-Issued Authorization to Provide Cable Service (Docket No. 17-0365) granted on September 27, 2017 to include Vermillion County. Attached to this letter are the following:

1. *Notice of Modification of Cable Service Area*, along with the Affidavit of Ken Johnson and associated exhibits. By filing these documents NewWave is authorized to offer its cable video service in Vermillion County pursuant to its State-issued Authorization rather than a franchise agreement.
2. *Application for a State-issued Authorization to Provide Cable Service in the Village of Oreana*, which was granted by the ICC on September 27, 2017. The grant of this application led to the State-issued Authorization which authorizes NewWave to provide cable video service in Illinois under the Cable and Video Competition Law of 2007. Even though this document is captioned with the Village of Oreana, it directly pertains to your community as this is the application and authorization that the attached notice for your community will modify. We are thus providing you a copy for your records.

On June 27, 2017, NewWave sent you a letter providing notice of its intention to file for this State-issued Authorization with respect to Vermillion County. Effective on the date of this notice NewWave will begin offering its cable video service in Vermillion County pursuant to its State-issued Authorization. Should you have any questions regarding this notice or related matters, please contact the undersigned.

Mintz, Levin, Cohn, Ferris, Glovsky and Popeo, P.C.

Mintz, Levin, Cohn, Ferris, Glovsky and Popeo, P.C.

May 15, 2018

Page 3

Sincerely,

A handwritten signature in black ink, appearing to read "Craig A. Gilley", written over a horizontal line.

Craig A. Gilley
*Counsel for Telecommunications
Management LLC*

STATE OF ILLINOIS
ILLINOIS COMMERCE COMMISSION

Telecommunications Management LLC, dba NewWave)	
)	
Application for State-Issued Authorization to Provide)	Docket No. 17-0365
Cable Service Pursuant to Section 401 of the Cable)	
and Video Competition Law of 2007)	

NOTICE OF MODIFICATION OF CABLE SERVICE AREA

1. Pursuant to Section 401(g) of the Cable and Video Competition Law of 2007, as amended (the “Law”) (220 ILCS 5/21-401(g)), Telecommunications Management LLC, dba NewWave (“NewWave” or “Applicant”) hereby notifies the Illinois Commerce Commission (the “Commission”) of a modification of the cable service area footprint described in NewWave’s Application for State-Issued Authorization to Provide Cable Service (“Application”) in the above-captioned docket that was granted on September 27, 2017.

2. In the Application, NewWave described the service area footprint as the Village of Oreana, Illinois. (Application p.1). With this Notice, NewWave is modifying that service area footprint to include Vermillion County (the “Modified Service Area Footprint”). Attached as Exhibit 1 is a list of the local units of government that comprise the Modified Service Area Footprint, accounting for all modifications subsequent to September 27, 2017, including Vermillion County.

3. Concurrent with the filing of this Notice, NewWave has served Vermillion County with a copy of this Notice and the Application.

4. NewWave is an “incumbent cable operator,” within the meaning of Section 21-201(m) of the Law (220 ILCS 5/21-201(m)) with respect to Vermillion County as it provides

cable or video services under a franchise agreement with Vermillion County that expires on July 14, 2023, and is eligible to seek this state-issued authority pursuant to Section 301(c) of the Law (220 ILCS 5/21-301(c)).

5. Pursuant to Section 301(c) of the Law, on June 27, 2017 NewWave provided written notice to the affected local franchising authority, Vermillion County, and to the Illinois Commerce Commission, of NewWave's election to terminate its existing franchise agreement with Vermillion County and obtain a State-issued authorization. More than 180 days have passed since NewWave provided this notice to the local franchising authority.

6. As shown below and in the attached Affidavit, Applicant satisfies the requirements of Section 401(b)(4) of the Law (220 ILCS 5/21-401(b)(4)) and, therefore, is eligible to obtain a State-issued authorization for the Modified Service Area Footprint.

7. NewWave will continue offer video service in Vermillion County, which is the area covered by the franchise agreement noted in ¶ 2 above. NewWave's franchise agreement with Vermillion County required it to provide cable service to all persons in any geographical areas of the County and outside any municipality contiguous to the present system, where technically and economically feasible, within a reasonable time.

8. Biographical information for key personnel responsible for managing NewWave's local cable service operations and network in Vermillion County is attached as Exhibit 2.

9. The United States Census Bureau's most recent estimate of the number of low income households, as defined in Section 201(p) of the Law (220 ILCS 5/21-201(p)), located within Vermillion County is 12735 or 40%. (220 ILCS 5/21-401(b)(4)). The total number of


low income households in the Modified Service Area Footprint indicated in Exhibit 1 is
Modified Service Area is 68,166 or 37%.

10. With respect to the Modified Service Area Footprint, NewWave will begin to
operate pursuant to the State-Issued Authorization granted it on September 27, 2017 effective the
date of this Notice.

11. Under Section 401(g) of the Law, the Commission “is not required or authorized
to act” upon this Notice. (220 ILCS 5/21-401(g)).

Sincerely,

By: _____



Craig A. Gilley
Ari Z. Moskowitz
Counsel for Cable One, Inc.
Mintz, Levin, Cohn, Ferris, Glovsky and
Popeo, P.C.
701 Pennsylvania Ave., NW
Suite 900
Washington, DC 20004
(202) 434-7300

CERTIFICATE OF SERVICE

The undersigned certifies that a copy of the public version of this Notice and associated Application has concurrently been delivered by first class mail to Vermillion County.

A handwritten signature in black ink, appearing to be 'C. J. [unclear]', written in a cursive style.

STATE OF ILLINOIS
ILLINOIS COMMERCE COMMISSION

Telecommunications Management LLC, dba NewWave)	
)	
Application for State-Issued Authorization to Provide)	Docket No. 17-0365
Cable Service Pursuant to Section 401 of the Cable)	
and Video Competition Law of 2007)	

AFFIDAVIT OF KEN JOHNSON

I, Ken Johnson, being placed under affirmation, solemnly, sincerely, and truly declare and affirm the following:

I. INTRODUCTION

1. I am currently the Vice President of the Northeast Division of Cable One Inc., the ultimate corporate parent of **Telecommunications Management LLC, dba NewWave** (“Applicant” or “NewWave”). As Vice President of the Northeast Division, I oversee NewWave’s operations.

2. The purpose of my Affidavit is to provide support for NewWave’s Notice of Modification of Cable Service Area (the “Notice”) to provide cable services filed pursuant to Section 401(g) of the Cable and Video Competition Law of 2007 (the “Law”). (220 ILCS 5/21-401(g)).

3. This Affidavit and supporting Exhibits provide the affirmations and information required by Section 401(b)(4) of the Law (220 ILCS 5/21- 401(b)).

4. I have knowledge of the facts stated in this Affidavit and accompanying supporting Exhibits. I am competent to testify to them and I have authority to make this Affidavit on behalf of and to bind NewWave.

5. On September 27, 2017, NewWave's Application for State-Issued Authorization ("Application") to Provide Cable Service was granted, with respect to the Service Area Footprint identified as the Village of Oreana.

6. With the Notice, NewWave is now modifying the Service Area Footprint to include Vermillion County. Exhibit 1 to the Notice identifies the local units of government that comprise the Modified Service Area Footprint accounting for all modifications subsequent to September 27, 2017 including Vermillion County.

7. Exhibit 2 lists biographical information for key personnel responsible for managing NewWave's local cable service operations and network in Vermillion County.

8. For purposes of this Notice, NewWave is an "incumbent cable operator," within the meaning of Section 201(m) of the Law (220 ILCS 5/21-201(m)) with respect to Vermillion County and is eligible to seek State-issued authorization pursuant to 301(c) of the Law (220 ILCS 5/21-301(c)).

9. The United States Census Bureau's most recent estimate of the number of low income households, as defined in Section 201(p) of the Law (220 ILCS 5/21-201(p)), located within Vermillion County is 12735 or 40%. (220 ILCS 5/21-401(b)(4)). The total number of low income households in the Modified Service Area is 68,166 or 37%.

10. NewWave has filed with the Federal Communications Commission ("FCC") all forms required by that agency in advance of offering video service within the service area footprint (220 ILCS 5/21-401(b)(1)). NewWave agrees to comply with all applicable federal and state statutes and regulations. (220 ILCS 5/21-401(b)(2)).

11. NewWave agrees to comply with all applicable local unit of government regulations. (220 ILCS 5/21-401(b)(3)).

12. The location of NewWave's principal place of business within the State of Illinois is 1176 E 1500 North Road, Taylorville, IL 62568. The current telephone number for NewWave's principal place of business is 272-287-7992. (220 ILCS 5/21-401(b)(5)).


13. I, Ken Johnson, am NewWave's principal executive officer responsible for communications concerning this Application and the services to be offered pursuant to this Application. I can be reached at 913-563-5440 or kenjohnson@newwavecom.com (220 ILCS 5/21-401(b)(5)). Biographical information for key personnel responsible for managing NewWave's local video service operations and network are included in Exhibit 1 to the application.

14. Applicant's legal name is **Telecommunications Management LLC, dba NewWave**. Applicant will provide video services in Illinois as **NewWave**. (220 ILCS 5/21-401(b)(5)).

15. With respect to the Modified Service Area Footprint, NewWave will begin to operate pursuant to the State-Issued Authorization granted it on September 27, 2017, the effective the date of the Notice.

16. Concurrently with the filing of the Notice, NewWave has served Vermillion County with a copy of the Notice and Application.

I solemnly, sincerely, and truly declare and affirm that all of the foregoing statements and representations made in this Affidavit and accompanying Exhibit are true and correct.



Ken Johnson

Subscribed and sworn to before me
this 7 day of MAY, 2018

NOTARY PUBLIC: Kay Wade

My Commission Expires: AUG. 19, 2019
State of ARIZONA, County of MARICOPA




EXHIBIT 1

Modified Service Area Footprint

Local Unit of Government	Low Income Households		Build out requirements of the local franchising authority as of June 30, 2007
Oreana Village	123	33%	All persons within the Village of Oreana as of September 18, 1992 and to all persons subsequently annexed to the Village of Oreana who are located within 264 feet of the Village limits as of September 18, 1992.
Argenta Village	112	30%	All persons within the area of the Village and annexed to the Village within 264 feet of the Village limits as of the franchise effective date. Where there are the greater of twenty-five customers per street mile of cable requesting service or forty homes per mile for aerial plant, and forty customers per street mile of cable requesting service or sixty homes per mile for underground plant.
Bond County	2,318	38%	All persons within the franchise area as defined by the City's Cable Ordinance.
Chester City	1,034	46%	All person within the corporate limits of Christopher up to 200 feet from the main or drop lines.
Christopher City	613	50%	All persons within Crossville to the extent that the density of homes, terrain and other factors render providing service economically compensatory, practicable, and technically feasible.
Crossville Village	149	51%	All residences within 250 feet of the Company's existing cable plant facilities.
Greenville City	813	40%	All dwelling units in areas with at least 40 dwelling units per cable mile from the existing system and to all residents at the standard charge if service would require no more than a standard 150 foot aerial drop line.
Hoopeston City	942	41%	N/A
Jersey County	2,678	30%	All residents within the City limits as determined on the effective date of the franchise agreement.
Jerseyville City	1,181	34%	N/A
Macoupin County	6,378	34%	N/A

Local Unit of Government	Low Income Households	Build out requirements of the local franchising authority as of June 30, 2007	
McLeansboro City	635	50%	All dwelling units in areas with at least 40 dwelling units per cable mile from the existing system and to all residents at the standard charge if service would require no more than a standard 150 foot aerial drop line.
Milford Village	271	49%	N/A
Montgomery County	4,125	38%	N/A
Randolph County	4,276	36%	N/A
St. Clair County	37,886	37%	N/A
Wabash County	1,804	37%	N/A
Wayne County	2,785	40%	N/A
Wellington Village	43	38%	N/A
Albion City	454	49%	Where there are six dwelling units within 1,056 ft and to new developments within the city where the density is 30 dwelling units per mile and within 150 ft.
Anna City	886	49%	Any resident within the franchise area if the connection is less than 150 ft. aerial cable or 75 ft. buried, and to all portions of the franchise area reaching a minimum density of 30 units per linear strand mile, as measured from the nearest system trunk line, within 12 months after grant of franchise.
Assumption City	297	52%	N/A
Auburn City	410	23%	All dwelling units within the City where construction is completed and where there are 20 units per mile and within 150 ft. Franchisee shall make cable service available to dwelling units in a new subdivision or after a recent annexation within 8 months of the substantial completion of the subdivision or annexation.
Belgium Village	64	45%	All persons in any specified geographical area that is sufficiently populated to make the extension of service to that area feasible, in the judgment of grantee, within a reasonable time.
Benton City	1,353	46%	Where service would require an aerial drop of 150 ft. or less; to areas contiguous with the existing system, which have at least 30 homes per mile; and in areas where underground construction is required to areas contiguous with the existing system, which have at least 40 homes per mile.

Local Unit of Government	Low Income Households		Build out requirements of the local franchising authority as of June 30, 2007
Bethany Village	211	39%	N/A
Blue Mound Village	164	37%	Where there is a request for service from at least fifteen (15) Subscribers within 1320 cable-bearing strand feet (one-quarter cable mile) of its trunk or distribution cable.
Bridgeport City	223	43%	Any unserved areas of the City whenever density exceeds 40 homes per mile and a drop is within 150 ft.
Brighton Village	176	22%	Residences and businesses within the Franchise Area within 180 ft. of the existing system.
Brownstown Village	103	39%	Every residence within the Service Area where there is a minimum density of at least thirty (30) residences per linear strand mile and within 125 ft.
Buckner Village	120	63%	Where service would require an aerial drop of 150 ft. or less; to areas contiguous with the existing system, which have at least 30 homes per mile; and in areas where underground construction is required to areas contiguous with the existing system, which have at least 40 homes per mile.
Carlinville City	915	41%	Every residence within the Service Area where there is a minimum density of at least forty (40) residences per linear strand mile and within 125 feet.
Carmi City	1,063	47%	All residents of the Municipality where the density of homes is at least 30 homes per mile and to the extent that the density of homes, terrain, and other factors render the provision of service economically compensatory, practical and technically feasible.
Carrollton City	469	42%	All person within the corporate limits of the Village within 150 feet of plant and where the density is 35 homes per mile, and to annexed areas of the City within 12 months of the effective date of annexation ordinance subject to those limits.
Catlin Village	172	22%	All persons in any specified geographical area that is sufficiently populated to make the extension of service to that area feasible, within the limits of the Village of Catlin within a reasonable time.
Christian County	5,375	38%	Dwelling units within a 150 foot aerial drop of the existing system or 75 feet if buried with a minimum density of thirty dwelling units.
Coalton City	71	55%	N/A
Dalton City Village	40	24%	N/A

Local Unit of Government	Low Income Households	Build out requirements of the local franchising authority as of June 30, 2007
DuQuoin City	1,411	55% Where service would require an aerial drop of 150 ft. or less; to areas contiguous with the existing system, which have at least 30 homes per mile; and in areas where underground construction is required to areas contiguous with the existing system, which have at least 40 homes per mile.
East Gillespie Village	26	25% Dwelling units within a 150 foot aerial drop of the existing system or 75 feet if buried with a minimum density of thirty dwelling units.
Edgar County	3,044	39% N/A
Enfield Village	140	56% All residents of the Village to the extent that the density of homes, terrain and other factors render providing service economically compensatory, practicable, and technically feasible.
Ewing Village	44	44% N/A
Fairfield City	1,193	50% All areas of the municipality where there are at least a total of fifty (50) residential dwelling units and/or occupied commercial or industrial structures per line mile.
Farmersville Village	80	33% All residents as defined by the corporate limits in existence as of the effective date of this Ordinance and upon the request of any resident shall furnish service within Sixty (60) days provided that franchisee shall not be required to offer service where the density of family dwelling units is less than forty (40) per mile.
Fayette County	3,029	39% Within the incorporated limits of the County and shall extend its distribution system to serve additional subscribers in any area of the County within 150 feet of the existing system as of the effective date of this Ordinance whenever the number of unserved homes passed by such extension would exceed forty (40) homes per mile; provided that such extensions are technically and economically feasible.
Franklin County	7,188	44% N/A
Georgetown City	572	44% N/A
Gillespie City	601	43% Within the Municipality whenever Grantee shall receive a request for service within 150 feet of the existing system from at least five (5) Subscribers within six hundred sixty (660) cable-bearing strand feet of its trunk or distribution cable.

Local Unit of Government	Low Income Households		Build out requirements of the local franchising authority as of June 30, 2007
Girard City	294	42%	Grantee shall extend the Cable System to new developments within the jurisdictional limits subject to a minimum density requirement of forty (40) homes per cable mile.
Grayville City	360	51%	Within the incorporated limits of the City within 150 feet of the existing system and shall extend its distribution system to serve additional subscribers in any area of the City whenever the number of unserved homes passed by such extension would exceed forty (40) homes per mile; provided that such extensions are technically and economically feasible.
Hillsboro City	549	37%	Dwelling units within a 150 foot aerial drop of the existing system or 75 feet if buried with a minimum density of thirty dwelling units.
Jasper County	1,160	31%	N/A
Jonesboro City	345	44%	Dwelling units within a 150 foot aerial drop of the existing system or 75 feet if buried with a minimum density of thirty dwelling units.
Lawrence County	2,126	42%	N/A
Lawrenceville City	1,092	53%	Within the incorporated limits of the City within 150 feet of the existing system and shall extend its distribution system to serve additional subscribers in any area of the City whenever the number of unserved homes passed by such extension would exceed forty (40) homes per mile; provided that such extensions are technically and economically feasible.
Lenzburg City	85	46%	Areas of the Village having a density of 25 occupied dwelling units per cable mile. The number of miles will be calculated starting at the closest point of the activated system where the extension must be connected and will continue until reaching 300 feet of the dwelling unit.
Litchfield City	1,535	44%	N/A
Macon City	192	38%	N/A
Macon County	17,127	38%	N/A
Manchester Village	38	30%	N/A

Local Unit of Government	Low Income Households		Build out requirements of the local franchising authority as of June 30, 2007
			Areas of the Village having a density of 40 occupied dwelling units per cable mile. The number of miles will be calculated starting at the closest point of the activated system where the extension must be connected and will continue until reaching 300 feet of the dwelling unit.
Marissa Village	345	43%	
Mount Carmel City	1,365	45%	N/A
			Within the Service Area whenever Grantee shall receive a request for service within 150 feet of the existing system from at least fifteen (15) Subscribers within 1320 cable-bearing strand fee of its trunk or distribution cable.
Moweaqua Village	233	32%	
			Areas of the Village having a density of 25 occupied dwelling units per cable mile. The number of miles will be calculated starting at the closest point of the activated system where the extension must be connected and will continue until reaching 300 feet of the dwelling unit.
New Athens Village	235	31%	
			All residents of the City, to the extent that the density of the homes, terrain and other factors render providing service economically compensatory, practicable, and technically feasible.
Newton City	539	45%	
Nilwood Village	35	37%	N/A
Nokomis City	437	45%	N/A
			Within the incorporated limits of the City and shall extend its distribution system to unserved areas of the City within 150 feet of the existing system as of the effective date of this Ordinance whenever the number of unserved homes passed by such extension would exceed forty (40) homes per mile; provided that such extensions are technically and economically feasible.
Norris City	297	49%	
North City Village	94	34%	All person within corporate limits of Village within 200 feet of plant.
Olney City	1,834	48%	All residents within 150 feet of the existing system.
			Within the incorporated limits of the Village and shall extend its distribution system to unserved areas of the Village within 150 feet of the existing system as of the effective date of this Ordinance whenever the number of unserved homes passed by such extension would exceed forty (40) homes per mile; provided that such extensions are technically and economically feasible.
Owaneco Village	25	31%	

Local Unit of Government	Low Income Households	Build out requirements of the local franchising authority as of June 30, 2007
		Upon request for Cable service from a potential Subscriber in an area unserved by Grantee which is directly adjacent to Grantee's existing distribution facilities and there are at least five (5) residences within one-quarter mile from the existing System within such unserved area. Grantee will extend and make service available to commercial and industrial areas within the Service Area at Grantee's discretion based upon the technical and economic feasibility of any such extension.
Pana City	1,403	52%
Paris City	1,747	46%
		All parts of the Franchise area having a density equivalent to seven (7) dwelling units per one-quarter (1/4) mile of feeder cable.
		Areas of the Village having a density of 40 occupied dwelling units per cable mile. The number of miles will be calculated starting at the closest point of the activated system where the extension must be connected and will continue until reaching 300 feet of the dwelling unit.
Percy Village	162	50%
Perry County	3,362	42%
		N/A
		Where service would require an aerial drop of 150 ft. or less; to areas contiguous with the existing system, which have at least 30 homes per mile; and in areas where underground construction is required to areas contiguous with the existing system, which have at least 40 homes per mile.
Pinckneyville City	682	47%
		All residents of the City, to the extent that the density of the homes, terrain and other factors render providing service economically compensatory, practicable, and technically feasible.
Ramsey Village	189	41%
		Any resident within the franchise area if the connection is less than 150 ft. aerial cable or 75 ft. buried, and to all portions of the franchise area reaching a minimum density of 30 units per linear street mile.
Raymond Village	141	39%
		All areas requiring an aerial drop of 150 ft or less and contiguous to the system where such construction is economically feasible.
Richland County	2,588	40%
		All City residents within 150 feet of the system having a density of 35 homes per mile where economically reasonable.
Roodhouse City	429	56%
		All areas of the Municipality unless economically or technically unfeasible.
Rossville Village	192	33%

Local Unit of Government	Low Income Households	Build out requirements of the local franchising authority as of June 30, 2007	
Saint Francisville City	108	54%	All residents of the City, to the extent that the density of the homes, terrain and other factors render providing service economically compensatory, practicable, and technically feasible.
Schram City Village	94	45%	N/A
Sesser City	324	42%	All areas of the Village having a density of 40 occupied dwelling units per cable mile. The number of miles will be calculated starting at the closest point of the activated cable system where the extension must be connected and will continue until reaching 300 feet of the dwelling unit.
Shelby County	3,376	37%	New developments within the jurisdictional limits of the County, subject to a minimum density requirement of forty (40) homes per cable mile as measured from the existing Cable System, and shall extend its Cable System simultaneously with the installation of utility lines.
Shelbyville City	1,013	46%	All residents within the City limits as determined as of the effective date of this Agreement [1/13/94].
Sparta City	836	47%	All areas of the Village having a density of 25 occupied dwelling units per cable mile. The number of miles will be calculated starting at the closest point of the activated cable system where the extension must be connected and will continue until reaching 250 feet of the dwelling unit.
St. Johns Village	35	41%	Every residential unit within the franchise area where the minimum density is at least thirty (30) dwelling units per mile and is within one (1) mile of the existing Cable System's technically feasible connection. Subject to the density requirement, Grantee shall offer Cable Service to all new homes located within 125 feet of the Grantee's distribution cable.
Steeleville Village	314	37%	All areas of the Village having a density of 40 occupied dwelling units per cable mile. The number of miles will be calculated starting at the closest point of the activated cable system where the extension must be connected and will continue until reaching 300 feet of the dwelling unit.

Local Unit of Government	Low Income Households	Build out requirements of the local franchising authority as of June 30, 2007
Stonington Village	98	27% Within the Service Area whenever Grantee shall receive a request for service within 150 feet of the existing system from at least fifteen (15) Subscribers within 1320 cable-bearing strand fee of its trunk or distribution cable.
Sumner City	128	52% All residents of the City, to the extent that the density of the homes, terrain and other factors render providing service economically compensatory, practicable, and technically feasible.
Tamaroa Village	80	42% N/A
Taylor Springs Village	83	42% N/A
Taylorville City	2,019	42% All residents within the City limits as determined as of July 1, 1995.
Thayer Village	102	33% New developments within the jurisdictional limits of the Village, subject to a minimum density requirement of forty (40) homes per cable mile.
Tilton Village	477	39% N/A
Union County	2,796	42% Within the Service Area whenever Grantee shall receive a request for from at least fifteen (15) Subscribers within 1320 cable-bearing strand fee of its trunk or distribution cable.
Valier Village	126	47% New developments within the jurisdictional limits of the Village, subject to a minimum density requirement of forty (40) homes per cable mile.
Vandalia City	824	42% N/A
Vermillion County	12,735	40% All persons in any geographical areas of County and outside any municipality contiguous to present system and technically and economically feasible, within a reasonable time.
Virden City	592	42% N/A
Wayne City Village	154	34% All areas of the Village within 300 feet of plant and where the density is 40 homes per mile.
West City Village	173	52% Where service would require an aerial drop of 150 ft. or less; where aerial construction is permitted, to areas contiguous with the existing system, which have at least 30 homes per mile; and in areas where underground construction is required to areas contiguous with the existing system, which have at least 40 homes per mile.
Westville Village	598	45% All persons within the limits of the Village of Westville, where feasible, in Company's judgment.

Local Unit of Government	Low Income Households	Build out requirements of the local franchising authority as of June 30, 2007
White County	2,467	40% All residents of the Municipality where economically compensatory, practicable and technically feasible.
White Hall City	498	50% All residences and businesses with 150 ft. of facilities within Franchise Area.
Witt City	158	46% Portions of the Franchise Area within a 150 foot aerial drop of the existing system or 75 feet if buried with a minimum density of thirty homes per mile.
Total	68,166	37%

EXHIBIT 2

Key Personnel

The following management personnel are responsible for NewWave's operations and network serving Vermillion County:

Chip McDonald

Senior Vice President, Operations

Chip McDonald is responsible for overseeing the company's day-to-day operations and longer term strategic operating plans. McDonald joined Cable One in 2008 as an Industrial Engineer and was later promoted to Vice President, Customer Operations. He has more than 15 years of process improvement experience in both manufacturing and customer service, and leads the Operations team with quantitative and strategic approaches to improve quality and reduce costs with the goal of providing world-class customer service to all Cable One customers. Prior to joining Cable One, McDonald worked as a Sr. Process Engineer for Three-Five Systems and Brillian Corp. An Arizona native, McDonald holds a bachelor's degree in Industrial Engineering from Arizona State University, and a Six Sigma Black Belt from the Institute of Industrial Engineers.

Ken Johnson

Vice President, Northeast Division

Ken Johnson is the current Vice President of the Northeast Division of Cable One with operational responsibility for systems in seven states including systems in Illinois, Indiana, Missouri, Arkansas, Texas, Louisiana and Mississippi. Mr. Johnson has over 25 years of experience in the cable television and was most recently the Chief Operating Officer for Newwave communications and the Chief Technology Officer for Surewest prior to that. He has extensive technology and operations experience. He has a Bachelor of Science degree in computer science from Friends University.

Mike Lopez

Director of Operations, West and Northeast Divisions

Michael Lopez, Jr. is the current Director of Operations for the West and NE divisions of Cable One. His expertise is ensuring the efficiency and improvement of productivity for field operations. Other responsibilities include both local and state compliance requirements. Mike graduated from the University of Arizona State with a Business MBA.